





- Legend**
-  Potential Location for Water Quality Ponds
 -  Light Rail Route
 -  Watershed Boundary
 -  Streams & Creeks

EXHIBIT "C"

- Notes:**
1. Potential locations for water quality ponds are identified per the Final Environmental Impact Statement (FEIS). Proposed water quality ponds are subject to change during final design.
 2. Additional treatment measures may include innovative/distributed infrastructure such as bioswales, vegetative filter strips, and rain gardens.
 3. Comprehensive water quality treatment plan will be coordinated between Austin Transit Partnership (ATP) and Austin Watershed Protection (AWP).

