

ORDINANCE NO. \_\_\_\_\_

**AN ORDINANCE REZONING AND CHANGING THE ZONING MAP FOR THE PROPERTY LOCATED AT 2709 SOUTH LAMAR BOULEVARD FROM GENERAL COMMERCIAL SERVICES-VERTICAL MIXED USE BUILDING (CS-V) COMBINING DISTRICT TO GENERAL COMMERCIAL SERVICES-VERTICAL MIXED USE BUILDING-DENSITY BONUS 90 (CS-V-DB90) COMBINING DISTRICT.**

**BE IT ORDAINED BY THE CITY COUNCIL OF THE CITY OF AUSTIN:**

**PART 1.** The zoning map established by Section 25-2-191 of the City Code is amended to change the base district from general commercial services-vertical mixed use building (CS-V) combining district to general commercial services-vertical mixed use building-density bonus 90 (CS-V-DB90) combining district on the property described in Zoning Case No. C14-2024-0053, on file at the Planning Department, as follows:

LOT 1, NUNZIE CAMPION SUBDIVISION, a subdivision in the City of Austin, Travis County, Texas, according to the map or plat of record in Volume 14, Page 23, of the Plat Records of Travis County, Texas (the "Property"),

locally known as 2709 South Lamar Boulevard in the City of Austin, Travis County, Texas, generally identified in the map attached as **Exhibit "A"**.

**PART 2.** When a site abuts a principal street, 75 percent of the building frontage must be designed for one or more commercial or civic uses and must comply with the dimensional requirements found in Section 4.3.3.C in Subchapter E (*Design Standards and Mixed Use*).

**PART 3.** This ordinance takes effect on \_\_\_\_\_, 2024.

**PASSED AND APPROVED**

§  
§  
§

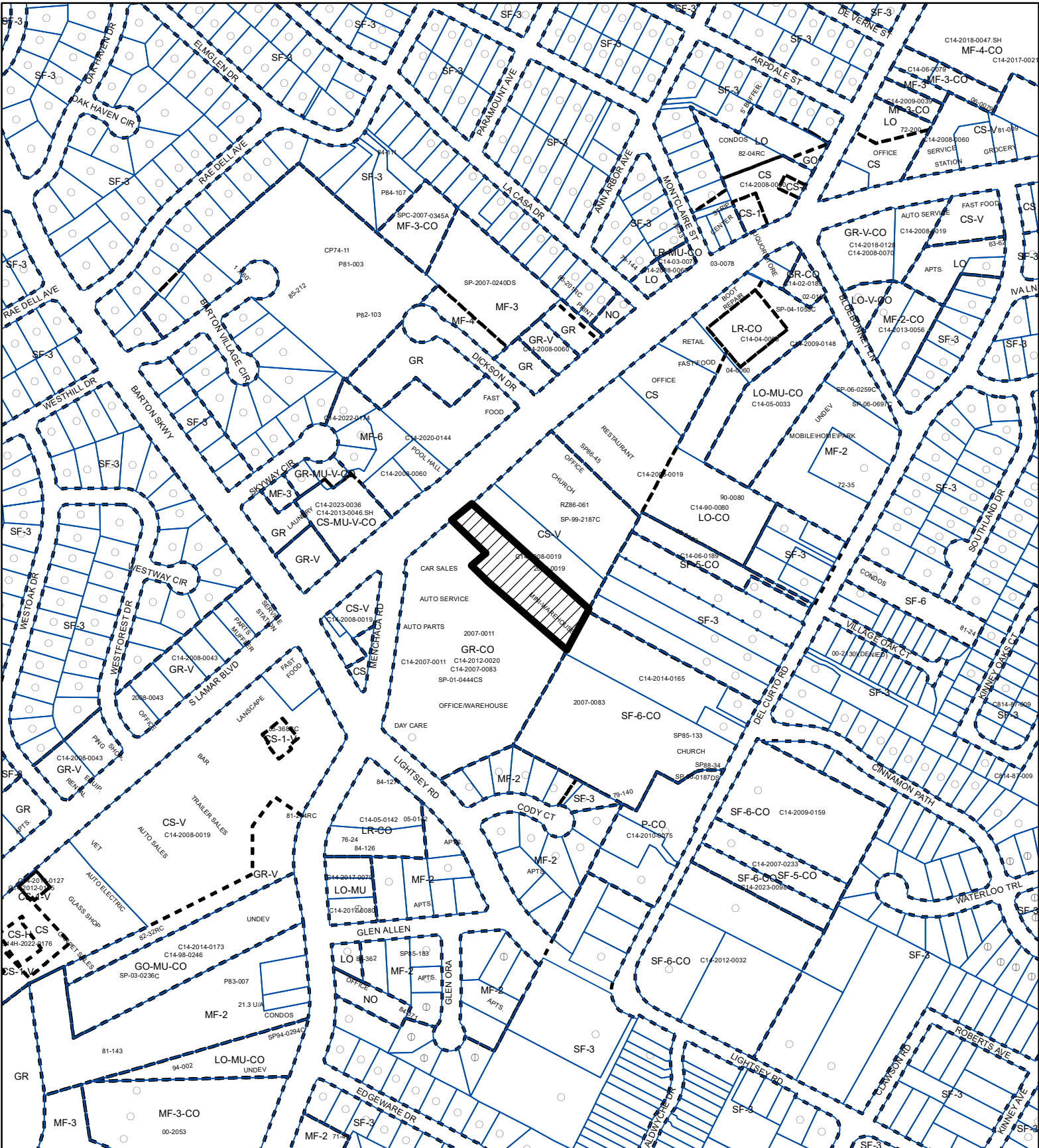
\_\_\_\_\_, 2024


Kirk Watson  
Mayor


**APPROVED:** \_\_\_\_\_ **ATTEST:** \_\_\_\_\_


Anne L. Morgan  
City Attorney

Myrna Rios  
City Clerk


$$1'' = 400'$$

 SUBJECT TRACT

 PENDING CASE

 ZONING BOUNDARY

## ZONING

ZONING CASE#: C14-2024-0053

## EXHIBIT "A"



This product is for informational purposes and may not have been prepared for or be suitable for legal, engineering, or surveying purposes. It does not represent an on-the-ground survey and represents only the approximate relative location of property boundaries.

This product has been produced by the Planning Department for the sole purpose of geographic reference. No warranty is made by the City of Austin regarding specific accuracy or completeness.

**Created: 4/8/2024**