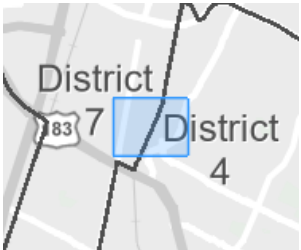


Property Profile West Rundberg Lane Project Location Map

File ID: 25-0786

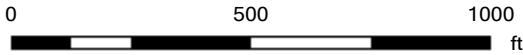
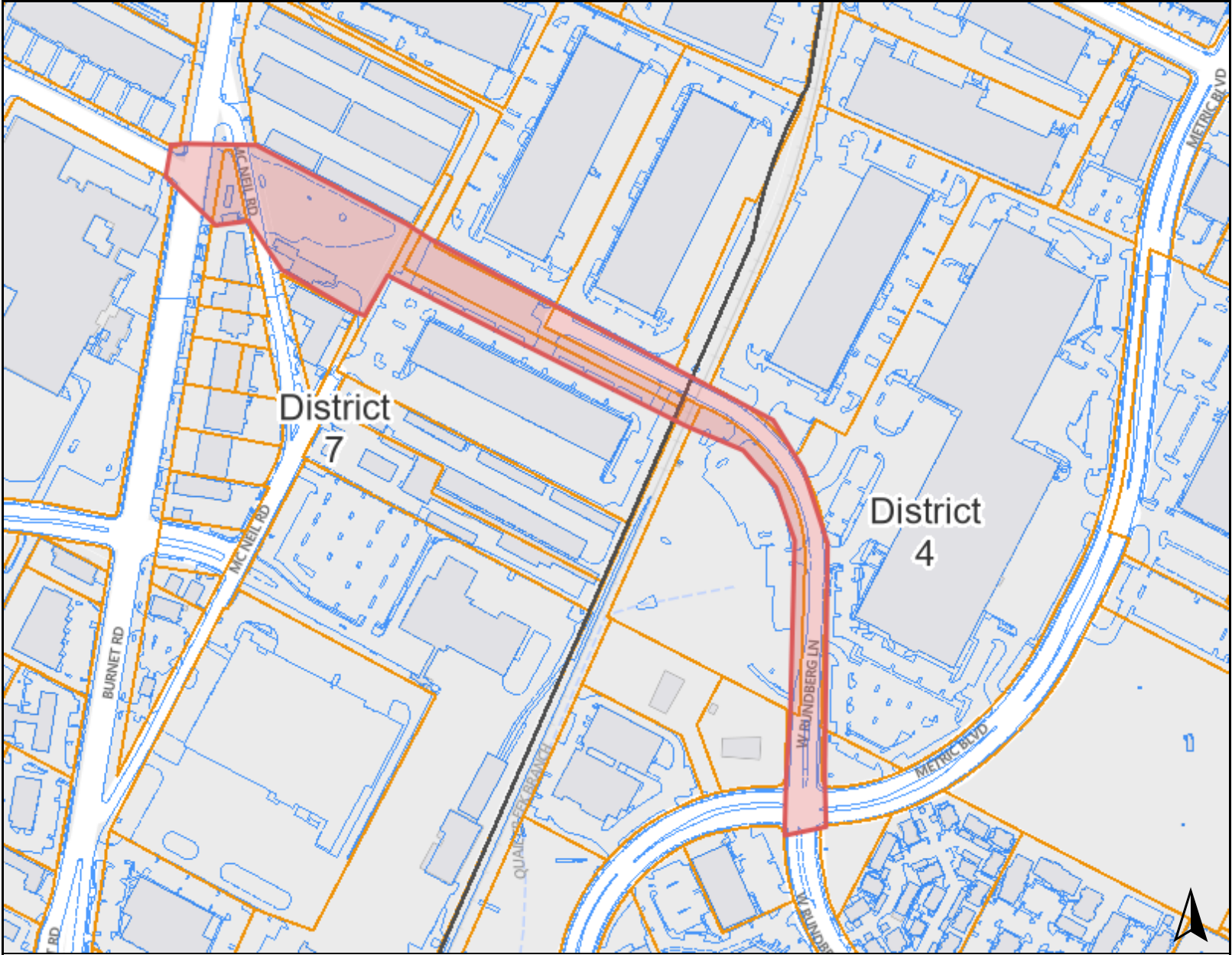


Legend

- Property
- Council District
  - Appraisal Districts
  - TCAD Parcels
  - PlanimetricSurveyHistoric
  - Planimetrics 2015

City of Austin File No. 25-0786  
Council Meeting Backup: May 22, 2025

Notes



4/3/2025

This product is for informational purposes and may not have been prepared for or be suitable for legal, engineering, or surveying purposes. It does not represent an on-the-ground survey. This product has been produced by the City of Austin for the sole purpose of geographic reference. No warranty is made by the City of Austin regarding specific accuracy or completeness.