

**REMOVING PROPERTIES FROM ETOD/DBETOD REZONING
MOTION SHEET – MAYOR WATSON**

I move to remove the parcels identified on the attached maps (marked as Mayor Exhibits “1” through “13”)


And amend Part 1 of the ordinance to modify the number of acres being rezoned from approximately 1,104 acres to approximately 941 acres.

For the parcels identified on attached maps, City Code Section 25-2-247 (*Restrictions on New Applications*) is not triggered.

EXPLANATION

Currently, if an applicable property is partially in the ETOD overlay, the property is fully included within the ETOD. This amendment would state that if only a portion of a site is within the ETOD combining district it is subject to zoning at a later point.



 Geographies proposed to be removed from rezoning

CODE AMENDMENT AND REZONING CASE#: C20-2023-004

This product is for informational purposes and may not have been prepared for or be suitable for legal, engineering, or surveying purposes. It does not represent an on-the-ground survey and represents only the approximate relative location of property boundaries.

This product has been produced by the Planning Department for the sole purpose of geographic reference. No warranty is made by the City of Austin regarding specific accuracy or completeness.



0 250 500 Feet




Created: 5/15/2024



 Geographies proposed to be removed from rezoning

CODE AMENDMENT AND REZONING CASE#: C20-2023-004



0 250 500 Feet



This product is for informational purposes and may not have been prepared for or be suitable for legal, engineering, or surveying purposes. It does not represent an on-the-ground survey and represents only the approximate relative location of property boundaries.

This product has been produced by the Planning Department for the sole purpose of geographic reference. No warranty is made by the City of Austin regarding specific accuracy or completeness.



Created: 5/15/2024



 Geographies proposed to be removed from rezoning

CODE AMENDMENT AND REZONING CASE#: C20-2023-004

This product is for informational purposes and may not have been prepared for or be suitable for legal, engineering, or surveying purposes. It does not represent an on-the-ground survey and represents only the approximate relative location of property boundaries.

This product has been produced by the Planning Department for the sole purpose of geographic reference. No warranty is made by the City of Austin regarding specific accuracy or completeness.



0 250 500 Feet




Created: 5/15/2024




 Geographies proposed to be removed from rezoning

CODE AMENDMENT AND REZONING CASE#: C20-2023-004

This product is for informational purposes and may not have been prepared for or be suitable for legal, engineering, or surveying purposes. It does not represent an on-the-ground survey and represents only the approximate relative location of property boundaries.

This product has been produced by the Planning Department for the sole purpose of geographic reference. No warranty is made by the City of Austin regarding specific accuracy or completeness.



0 250 500 Feet




Created: 5/15/2024



Geographies proposed to be removed from rezoning

CODE AMENDMENT AND REZONING CASE#: C20-2023-004

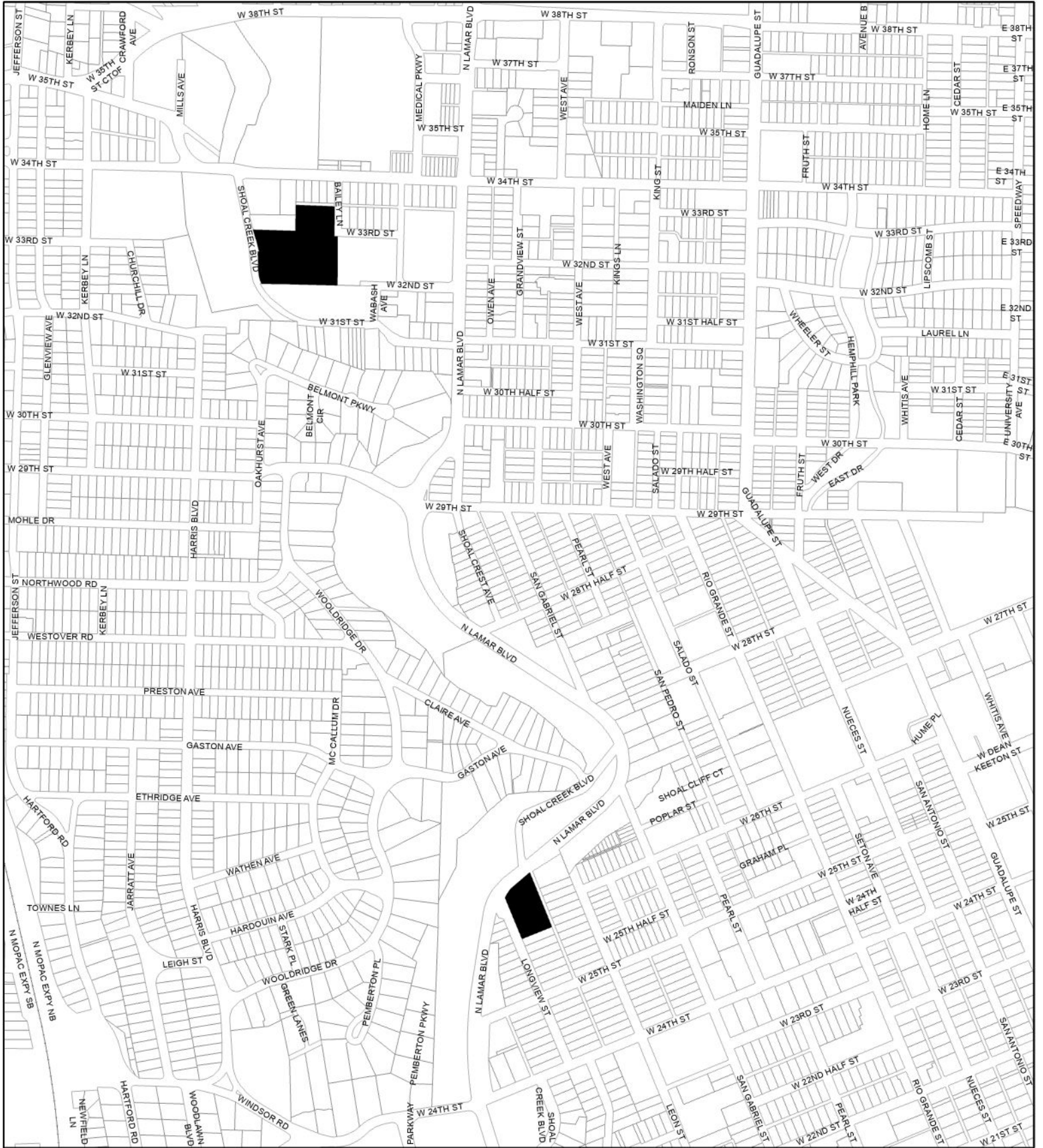



This product is for informational purposes and may not have been prepared for or be suitable for legal, engineering, or surveying purposes. It does not represent an on-the-ground survey and represents only the approximate relative location of property boundaries.

This product has been produced by the Planning Department for the sole purpose of geographic reference. No warranty is made by the City of Austin regarding specific accuracy or completeness.



Created: 5/15/2024



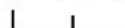
 Geographies proposed to be removed from rezoning

CODE AMENDMENT AND REZONING CASE#: C20-2023-004

This product is for informational purposes and may not have been prepared for or be suitable for legal, engineering, or surveying purposes. It does not represent an on-the-ground survey and represents only the approximate relative location of property boundaries.

This product has been produced by the Planning Department for the sole purpose of geographic reference. No warranty is made by the City of Austin regarding specific accuracy or completeness.




0 250 500 Feet




Created: 5/15/2024



 Geographies proposed to be removed from rezoning


CODE AMENDMENT AND REZONING CASE#: C20-2023-004

This product is for informational purposes and may not have been prepared for or be suitable for legal, engineering, or surveying purposes. It does not represent an on-the-ground survey and represents only the approximate relative location of property boundaries.

This product has been produced by the Planning Department for the sole purpose of geographic reference. No warranty is made by the City of Austin regarding specific accuracy or completeness.




0 250 500 Feet




Created: 5/15/2024



 Geographies proposed to be removed from rezoning

CODE AMENDMENT AND REZONING CASE#: C20-2023-004

This product is for informational purposes and may not have been prepared for or be suitable for legal, engineering, or surveying purposes. It does not represent an on-the-ground survey and represents only the approximate relative location of property boundaries.

This product has been produced by the Planning Department for the sole purpose of geographic reference. No warranty is made by the City of Austin regarding specific accuracy or completeness.




0 250 500 Feet




Created: 5/15/2024



 Geographies proposed to be removed from rezoning

CODE AMENDMENT AND REZONING CASE#: C20-2023-004

This product is for informational purposes and may not have been prepared for or be suitable for legal, engineering, or surveying purposes. It does not represent an on-the-ground survey and represents only the approximate relative location of property boundaries.

This product has been produced by the Planning Department for the sole purpose of geographic reference. No warranty is made by the City of Austin regarding specific accuracy or completeness.




0 250 500 Feet




Created: 5/15/2024



 Geographies proposed to be removed from rezoning

CODE AMENDMENT AND REZONING CASE#: C20-2023-004

This product is for informational purposes and may not have been prepared for or be suitable for legal, engineering, or surveying purposes. It does not represent an on-the-ground survey and represents only the approximate relative location of property boundaries.

This product has been produced by the Planning Department for the sole purpose of geographic reference. No warranty is made by the City of Austin regarding specific accuracy or completeness.



0 250 500 Feet




Created: 5/15/2024