

ORDINANCE NO. _____

AN ORDINANCE AMENDING ORDINANCE NO. 20081211-082 FOR THE PLAZA SALTILLO TOD STATION AREA AND REGULATING PLAN, REZONING AND CHANGING THE ZONING MAP FOR THE PROPERTY LOCATED AT 1307 AND 1309 EAST 4TH STREET IN THE EAST CESAR CHAVEZ NEIGHBORHOOD PLAN FROM TRANSIT ORIENTED DEVELOPMENT-NEIGHBORHOOD PLAN (TOD-NP) COMBINING DISTRICT (LIVE/WORK FLEX SUBDISTRICT) TO TRANSIT ORIENTED DEVELOPMENT-NEIGHBORHOOD PLAN (TOD-NP) COMBINING DISTRICT (TOD MIXED-USE SUBDISTRICT).

BE IT ORDAINED BY THE CITY COUNCIL OF THE CITY OF AUSTIN:

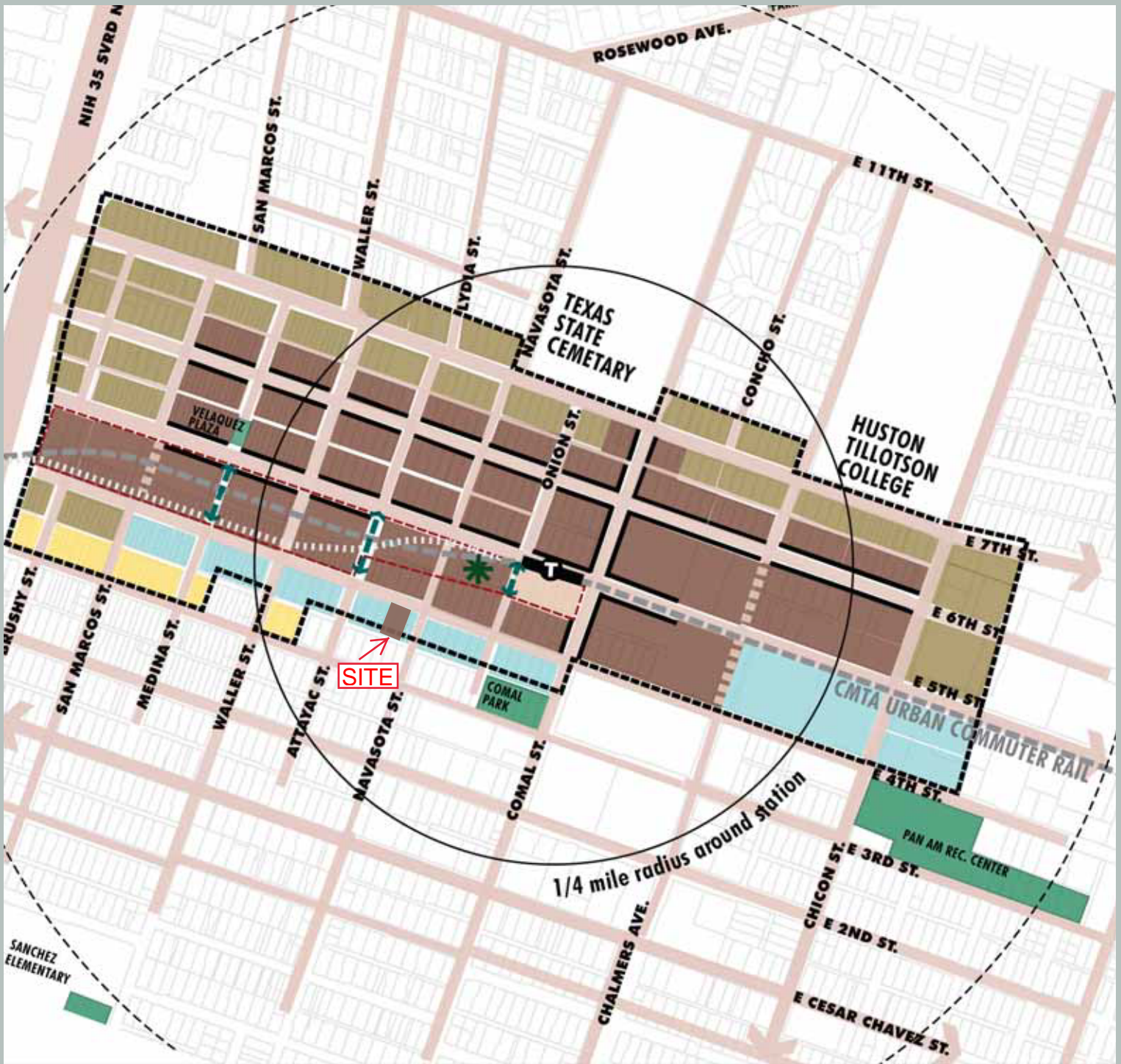
PART 1. The Plaza Saltillo TOD Station Area Plan and Regulating Plan is comprised of approximately 132 acres of land, located in portions of the East Cesar Chavez, and Central East Austin, and Holly neighborhood planning areas, locally known as the area generally bounded by East 7th Street and the East 7th Street alley on the north; the east side of Chicon Street on the east; East 3rd Street, the alley between East 3rd Street and 4th Street, and East 4th Street on the south; and the northbound frontage road of IH-35 on the west, in the City of Austin, Travis County, Texas.

PART 2. The Plaza Saltillo TOD Station Area Plan, which includes the "Regulating Plan for the Plaza Saltillo TOD Station Area Plan," was approved on December 11, 2008, under Ordinance No. 20081211-082; and amended under Ordinance Nos. 20090806-048, 20130926-100, 20170302-062, 20170302-063, 20170302-064, 20180614-088, 20180628-103, 20180628-104, 20190425-059, 20210826-076, 20211104-047, 20220324-086, 20220407-066, 20230608-069, and 20240502-085.















PART 3. The zoning map established by Section 25-2-191 of the City Code is amended to change the base district from transit oriented development-neighborhood plan (TOD-NP) combining district (Live/Work Flex subdistrict) to transit oriented development-neighborhood plan (TOD-NP) combining district (TOD Mixed-Use subdistrict) on the property described in Zoning Case No. C14-2023-0153, on file at the Planning Department, as follows:

LOT 1, AMENDED PLAT OF LOT 8 AND LOT 9, BLOCK 8, PECK & MCGARY SUBDIVISION OF OUTLOT 3, DIVISION O, a subdivision in the City of Austin, Travis County, Texas, according to the map or plat of record in Document No. 202300198 of the Official Public Records of Travis County, Texas (the "Property"),

LAND USE AND DESIGN CONCEPT PLAN



LEGEND

- | | | | |
|---|--------------------------------------|---|--|
|  | LOW DENSITY RESIDENTIAL |  | SALTILLO DISTRICT REDEVELOPMENT AREA (Capital Metro) |
|  | TOD MIXED USE (showing active edges) |  | PLAZA SALTILLO |
|  | CORRIDOR MIXED USE |  | EXISTING STREETS |
|  | LIVE/WORK FLEX |  | POTENTIAL STREETS |
|  | EXISTING CITY PARKLAND |  | TOD DISTRICT BOUNDARY |
|  | POTENTIAL OPEN SPACE |  | METRORAIL STATION |
|  | POTENTIAL PASEOS |  | POTENTIAL FUTURE RE-ALIGNMENT OF RAIL LINE |

