








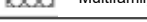


Exhibit A
Greater South River City Combined Neighborhood Planning Area
NPA-2026-0022.01.SH

This product is for informational purposes and may not have been prepared for or be suitable for legal, engineering, or surveying purposes. It does not represent an on-the-ground survey and represents only the approximate relative location of property boundaries.

This product has been produced by Austin Planning for the sole purpose of geographic reference. No warranty is made by the City of Austin regarding specific accuracy or completeness.

 Austin Planning
 Created: 2/12/2026
 by: MeeksS

Future Land Use			
	Subject Tract		Neighborhood Mixed Use
	Civic		Recreation & Open Space
	Mixed Use		Single-Family
	Mixed Use/Office		Transportation
	Multifamily Residential		