






4502 Avenue F

FLOOD ZONE

-  100-Year Floodplain
-  25-Year Floodplain
-  4502_AvenueF
-  New Structure



This product is for informational purposes and may not have been prepared for or suitable for legal, engineering, or surveying purposes. It represents only the approximate relative location of the property boundaries.

This product has been produced by Austin Watershed Protection for the sole purpose of geographic reference. No warranty is made by the City of Austin regarding specific accuracy or completeness.