


C7d-2025-0005 Disannexation Area

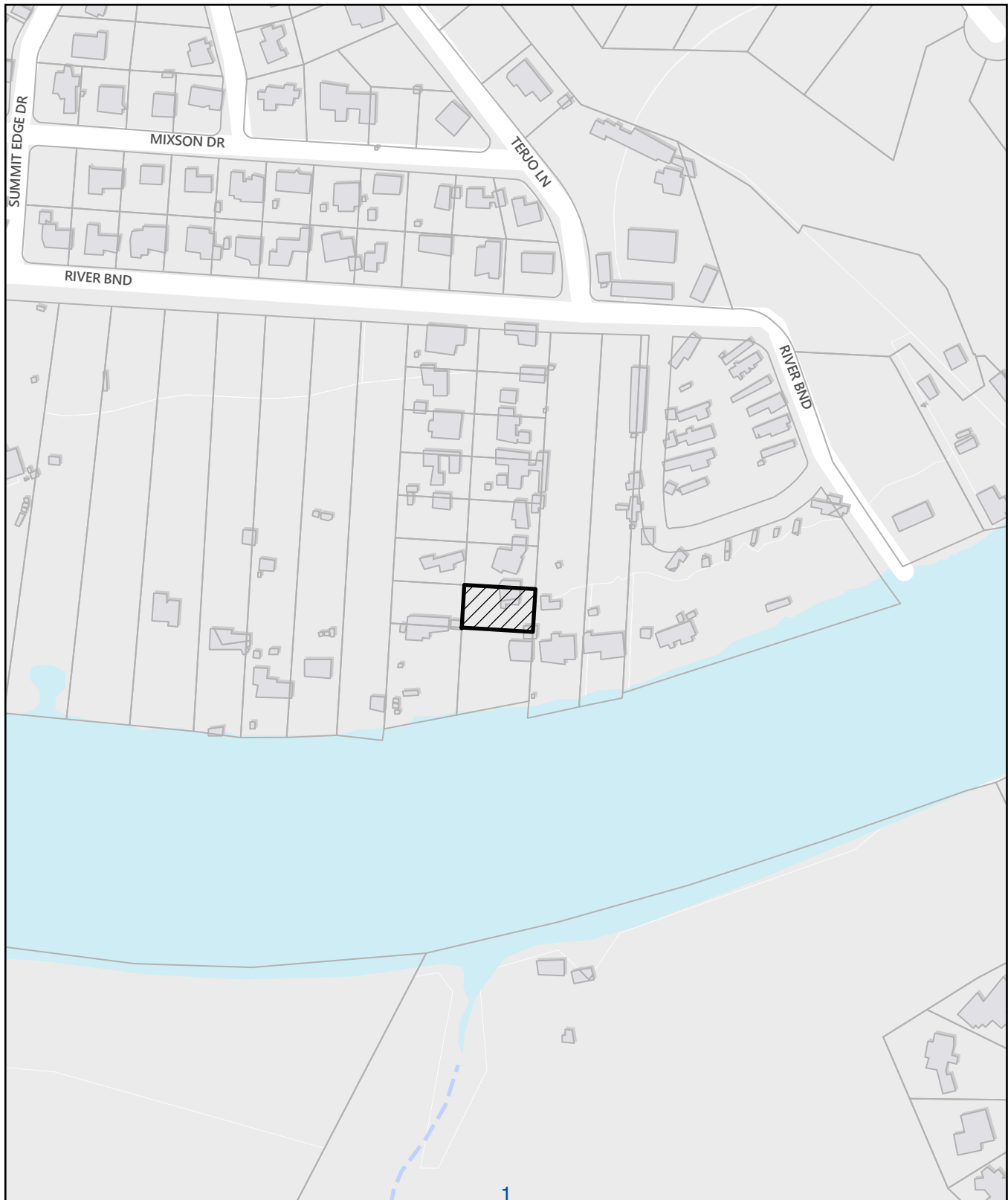
 Cobb & Johns Petition 2 Properties

 Page Index

Note: This product is for informational purposes and may not have been prepared for or be suitable for legal, engineering, or surveying purposes. It does not represent an on-the-ground survey and represents only the approximate relative location of property boundaries.

Basemap Source: Austin





C7d-2025-0005 Disannexation Area (Page 1 of 5)



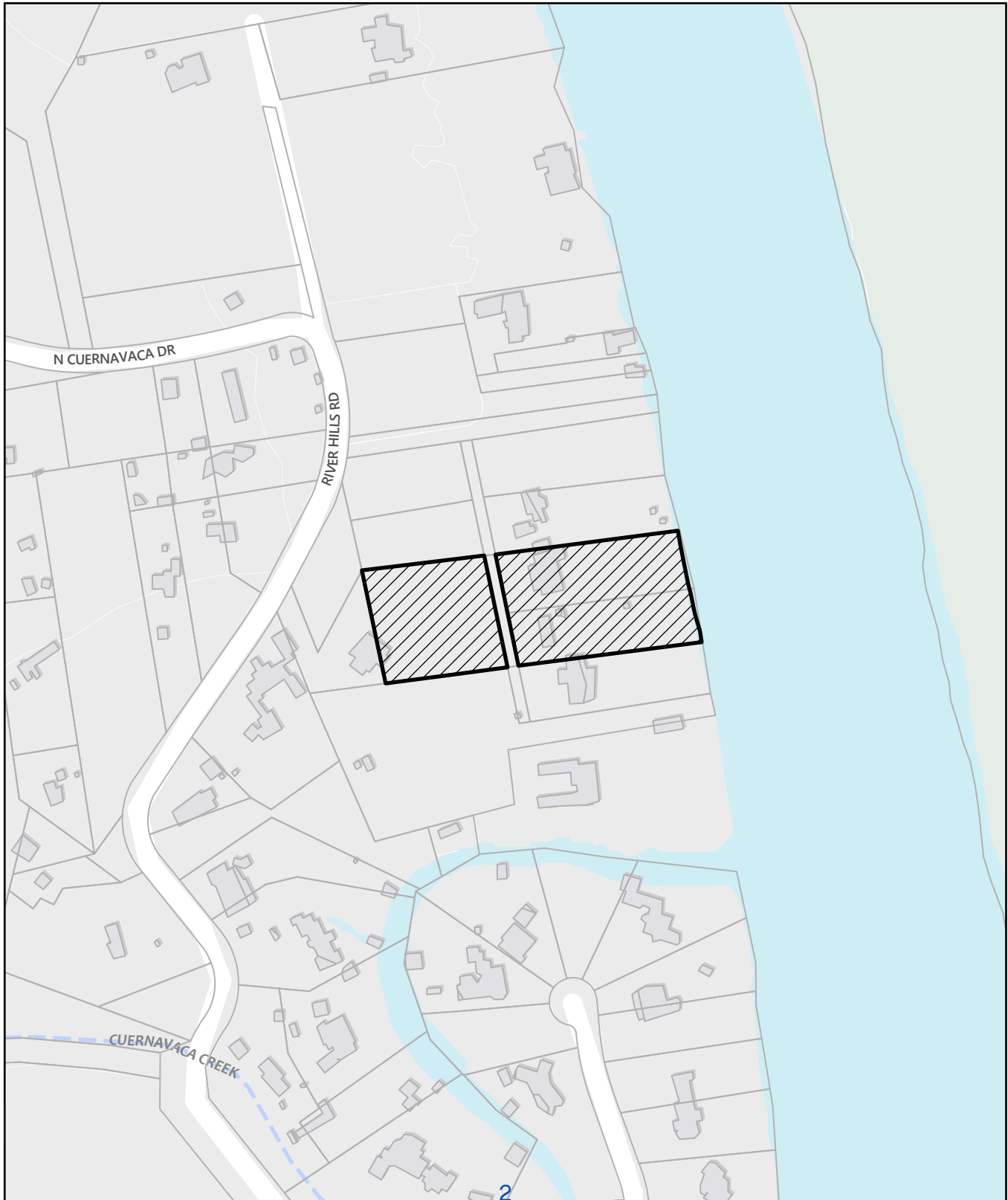
 Cobb & Johns Petition 2 Properties

 Page Index



Note: This product is for informational purposes and may not have been prepared for or be suitable for legal, engineering, or surveying purposes. It does not represent an on-the-ground survey and represents only the approximate relative location of property boundaries.

Basemap Source: Austin



C7d-2025-0005 Disannexation Area (Page 2 of 5)



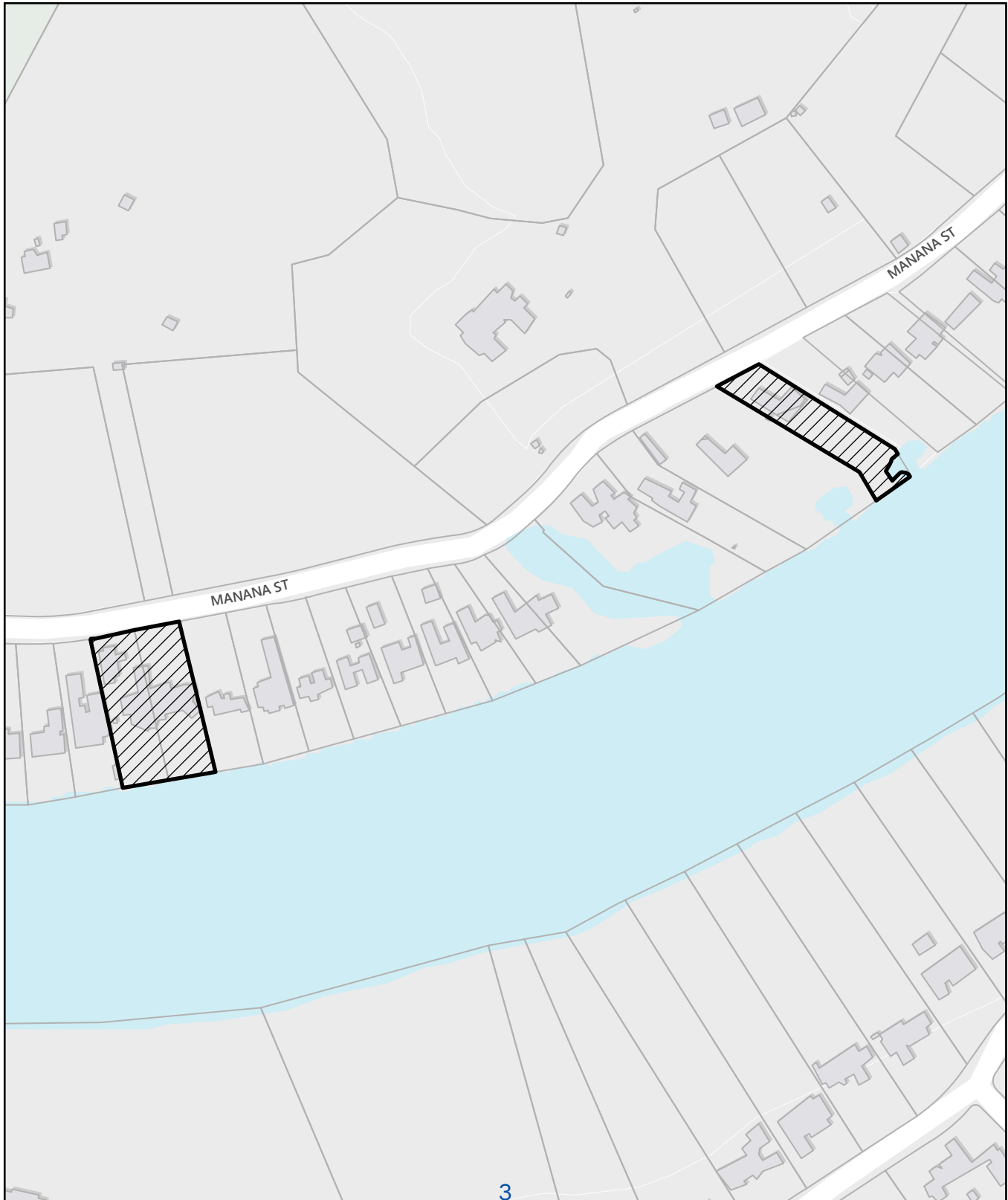
 Cobb & Johns Petition 2 Properties

 Page Index



Note: This product is for informational purposes and may not have been prepared for or be suitable for legal, engineering, or surveying purposes. It does not represent an on-the-ground survey and represents only the approximate relative location of property boundaries.

Basemap Source: Austin



C7d-2025-0005 Disannexation Area (Page 3 of 5)



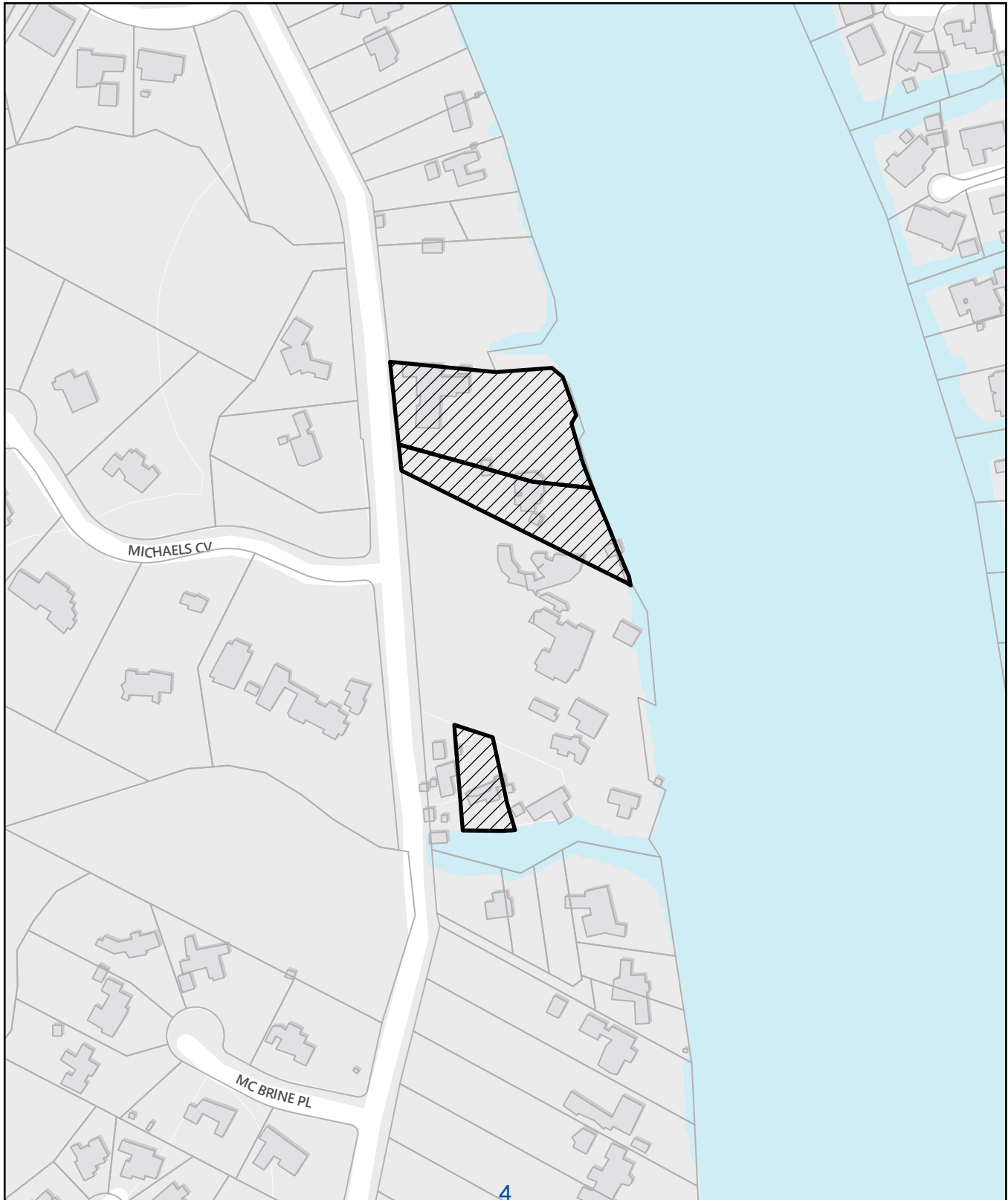
 Cobb & Johns Petition 2 Properties

 Page Index



Note: This product is for informational purposes and may not have been prepared for or be suitable for legal, engineering, or surveying purposes. It does not represent an on-the-ground survey and represents only the approximate relative location of property boundaries.

Basemap Source: Austin



C7d-2025-0005 Disannexation Area (Page 4 of 5)



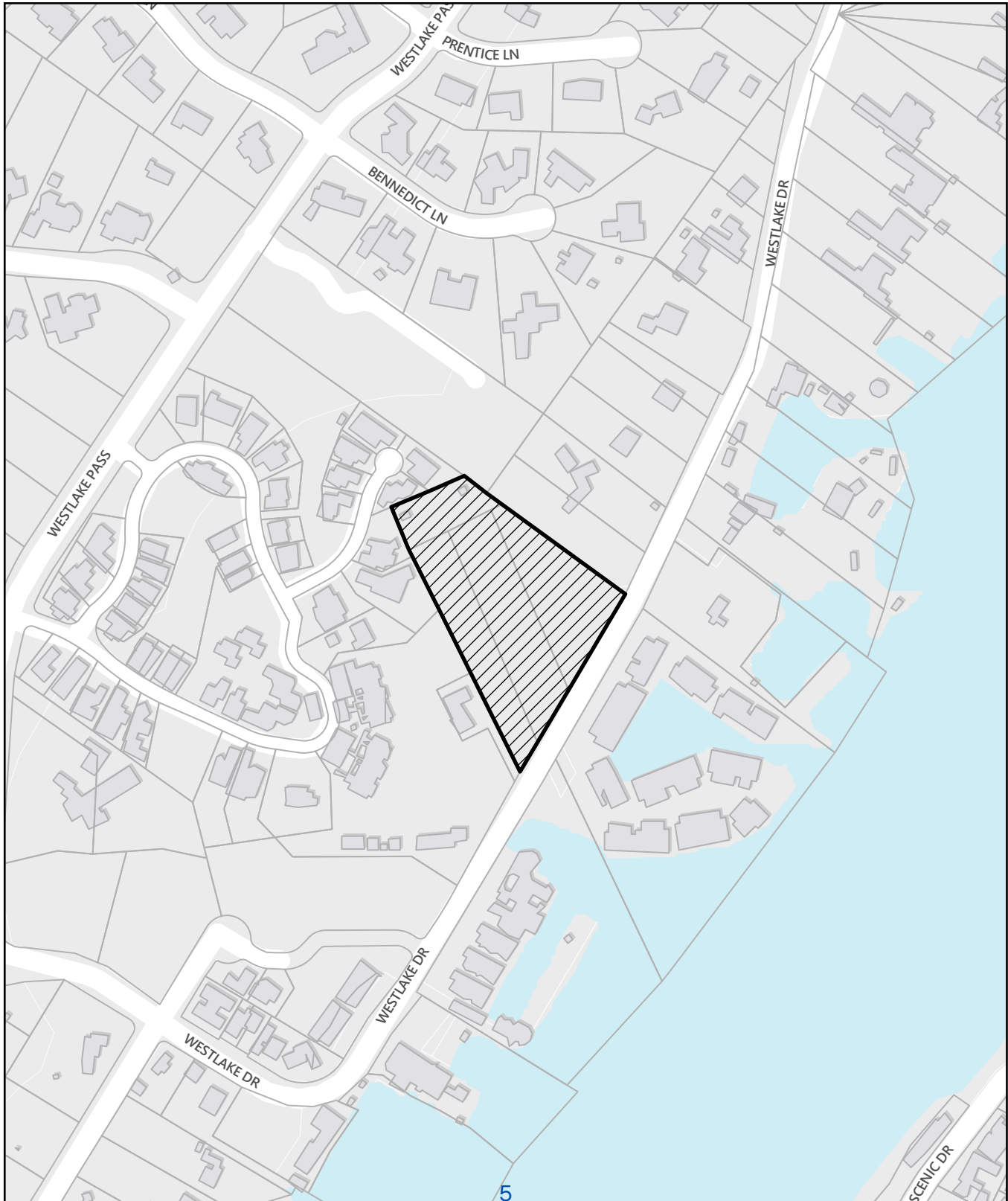
 Cobb & Johns Petition 2 Properties

 Page Index



Note: This product is for informational purposes and may not have been prepared for or be suitable for legal, engineering, or surveying purposes. It does not represent an on-the-ground survey and represents only the approximate relative location of property boundaries.

Basemap Source: Austin



C7d-2025-0005 Disannexation Area (Page 5 of 5)



 Cobb & Johns Petition 2 Properties

 Page Index



Note: This product is for informational purposes and may not have been prepared for or be suitable for legal, engineering, or surveying purposes. It does not represent an on-the-ground survey and represents only the approximate relative location of property boundaries.

Basemap Source: Austin