

# Proposed Temporary Easements at State Hwy. 45, Austin, TX 78739

City of Austin  
Council Meeting Backup: April 10, 2025  
File ID: 25-0437




## FINANCIAL SERVICES DEPARTMENT

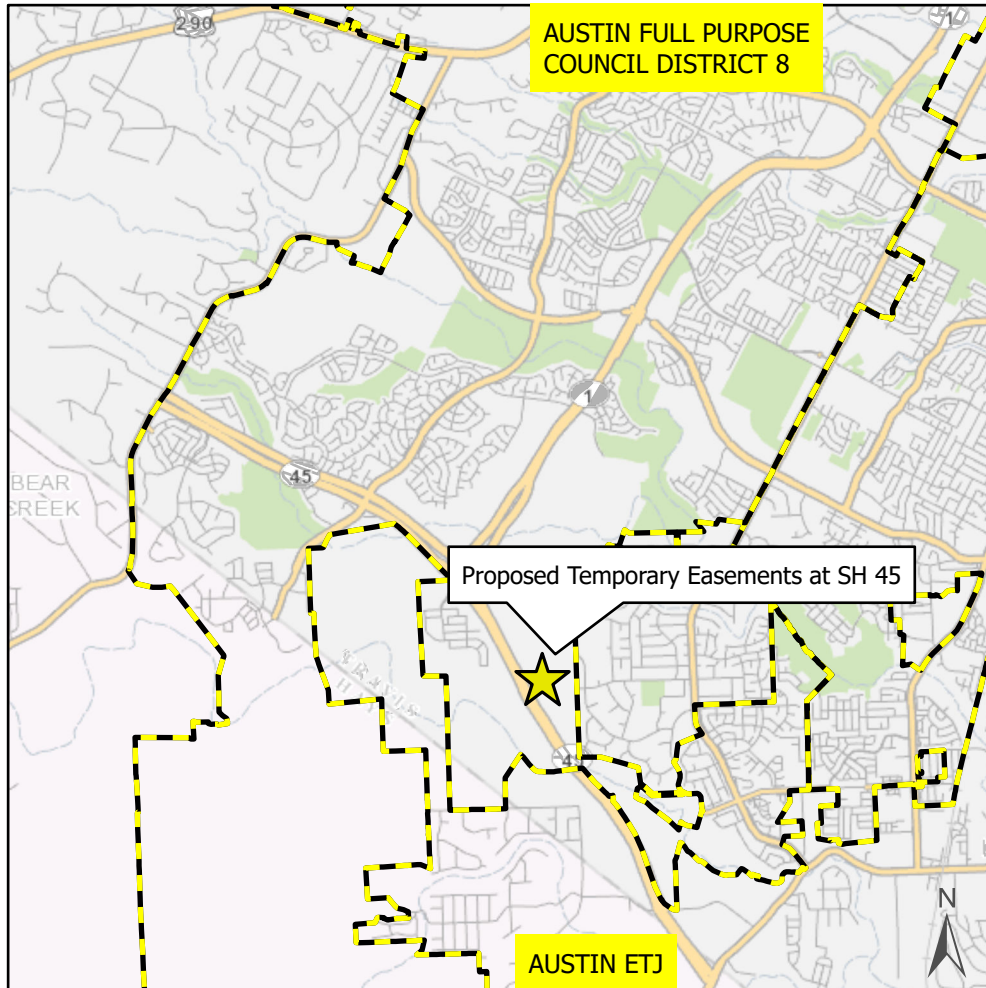
This product is for informational purposes and may not have been prepared for or be suitable for legal, engineering, or surveying purposes. It does not represent an on-the-ground survey and represents only the approximate relative location of property boundaries.

This product has been produced by the Financial Services Department for the sole purpose of geographic reference. No warranty is made by the City of Austin regarding specific accuracy or completeness.

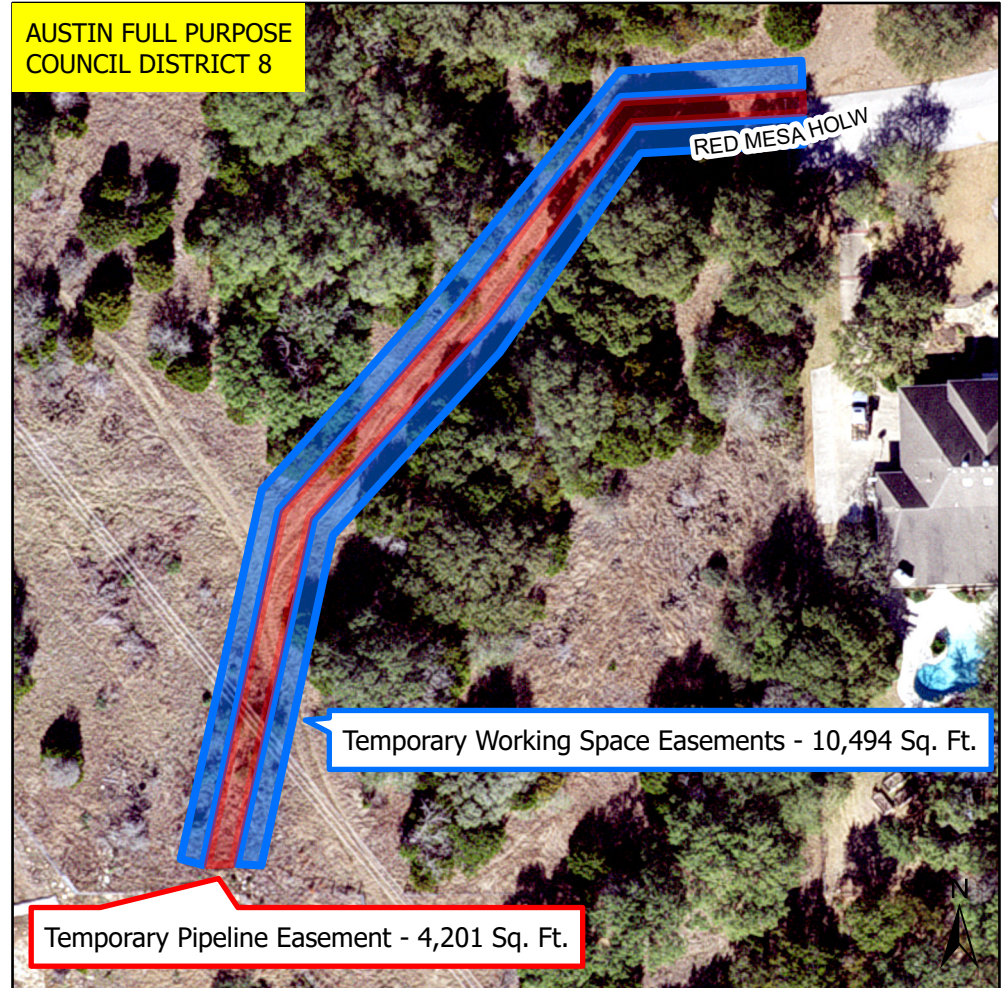
Produced by Robert Starke - 1/7/2025

 City Council Districts

Nearmap US Vertical Imagery by ESRI



0 1 2 3 Miles



0 50 100 150 200 Feet