








**STAFF PROPOSED APPROXIMATELY  
760 FEET OF APPROPRIATELY SIZED  
GRAVITY WASTEWATER MAIN**



-  Subject Tract
-  100-Year COA Floodplain
-  Critical Water Quality Zone
-  Full-Purpose City Limit
-  2-Mile ETJ
-  Unincorporated County

**W.W. S.E.R. Name: 1107 Castle Ridge Road**  
**W.W. S.E.R. Number: 6290**

Utility Development Services Plotted 10/17/2025

**DRAFT**

This product is for informational purposes and may not have been prepared for or be suitable for legal, engineering, or surveying purposes. It does not represent an on-the-ground survey and represents only the approximate relative location of the property boundaries. This product has been produced by the City of Austin for the sole purpose of geographic reference. No warranty is made by the City of Austin regarding specific accuracy or completeness.