

## C7d-2025-0004 Disannexation Area

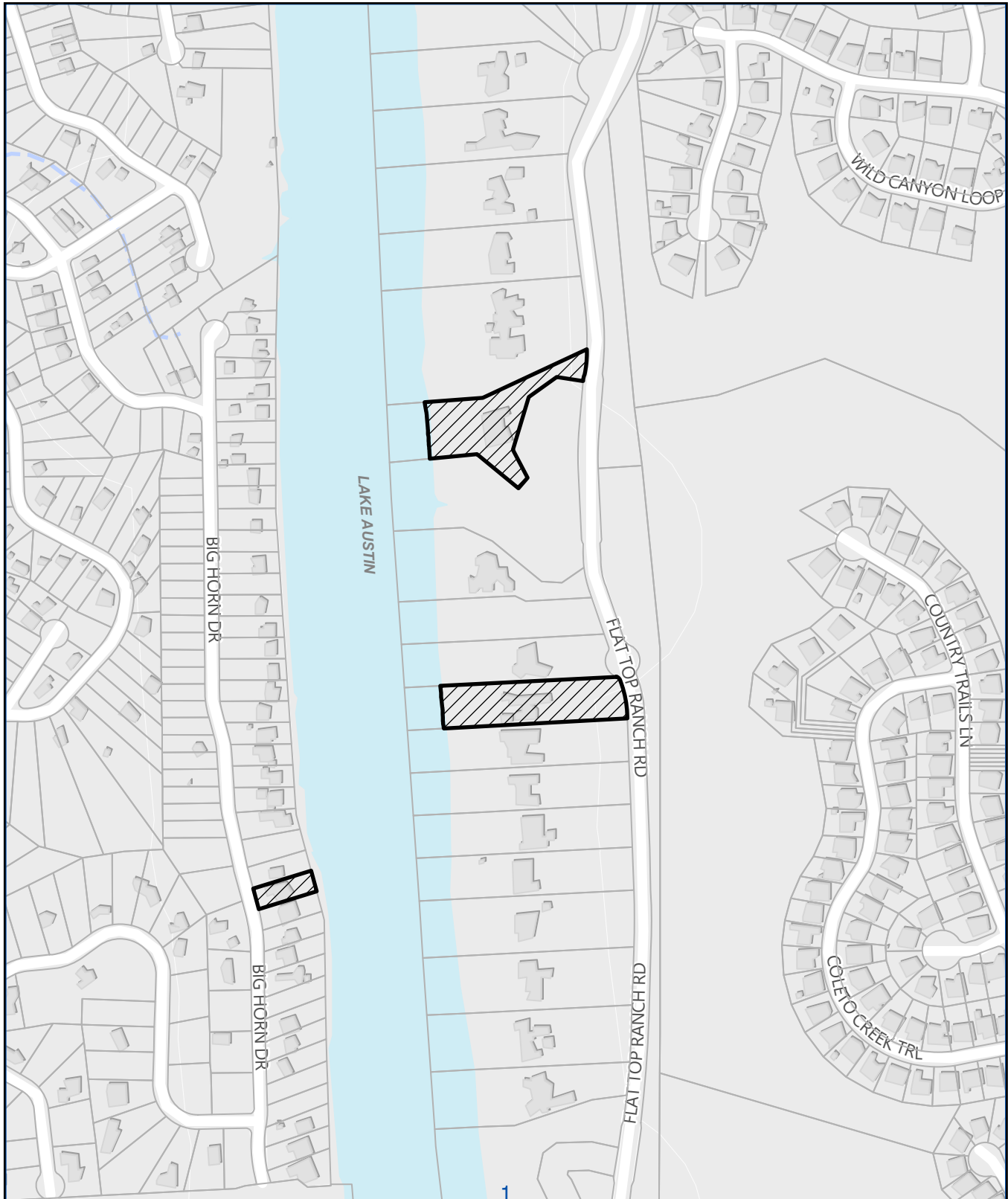
 Page Index

 Cobb & Johns Petition 1 Properties



Note: This product is for informational purposes and may not have been prepared for or be suitable for legal, engineering, or surveying purposes. It does not represent an on-the-ground survey and represents only the approximate relative location of property boundaries.

Basemap Source: Austin



## C7d-2025-0004 Disannexation Area (Page 1 of 15)



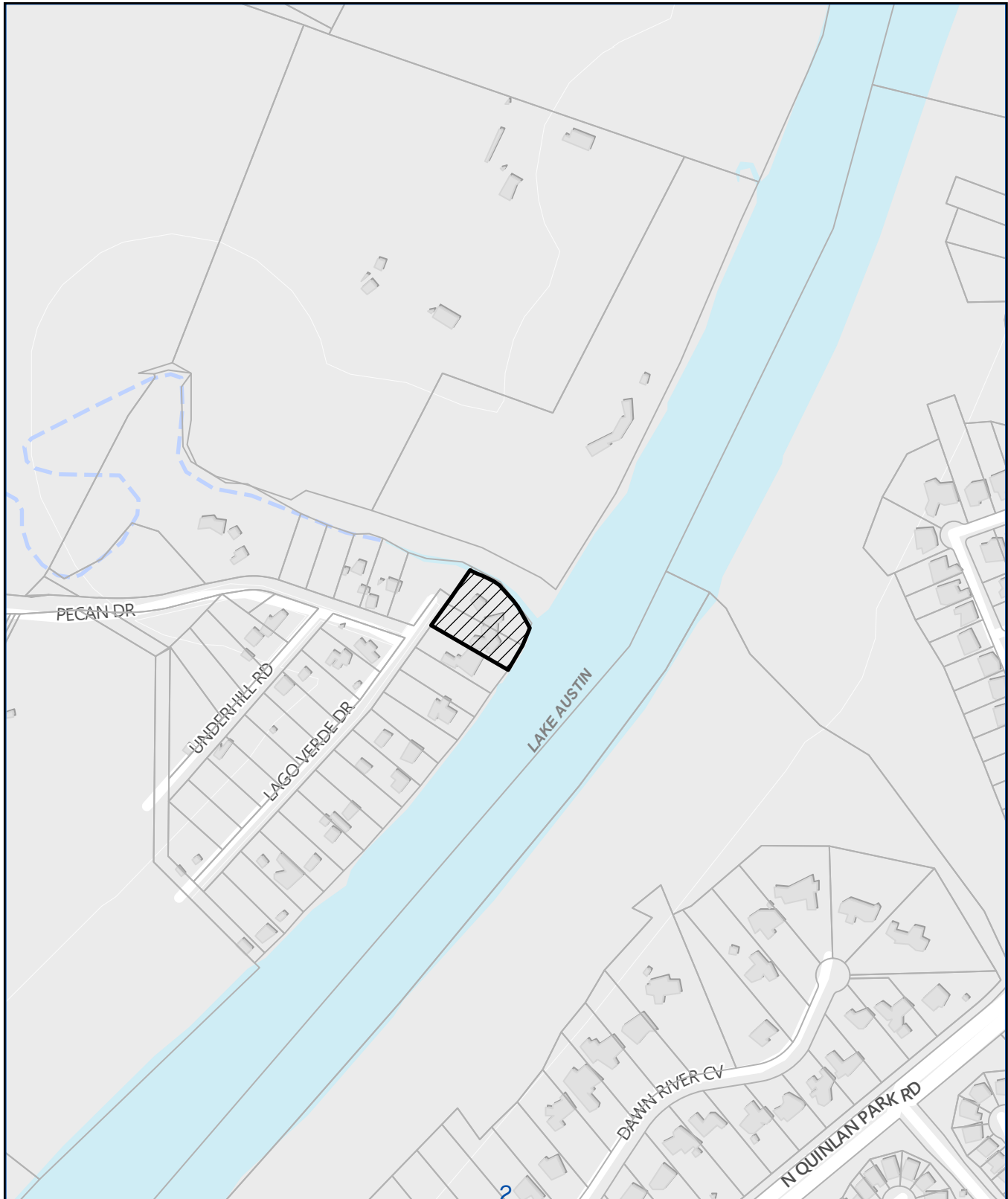
 Cobb & Johns Petition 1 Properties

 Page Index



Note: This product is for informational purposes and may not have been prepared for or be suitable for legal, engineering, or surveying purposes. It does not represent an on-the-ground survey and represents only the approximate relative location of property boundaries.

Basemap Source: Austin



## C7d-2025-0004 Disannexation Area (Page 2 of 15)

0 250 500  
Feet



Cobb & Johns Petition 1  
Properties

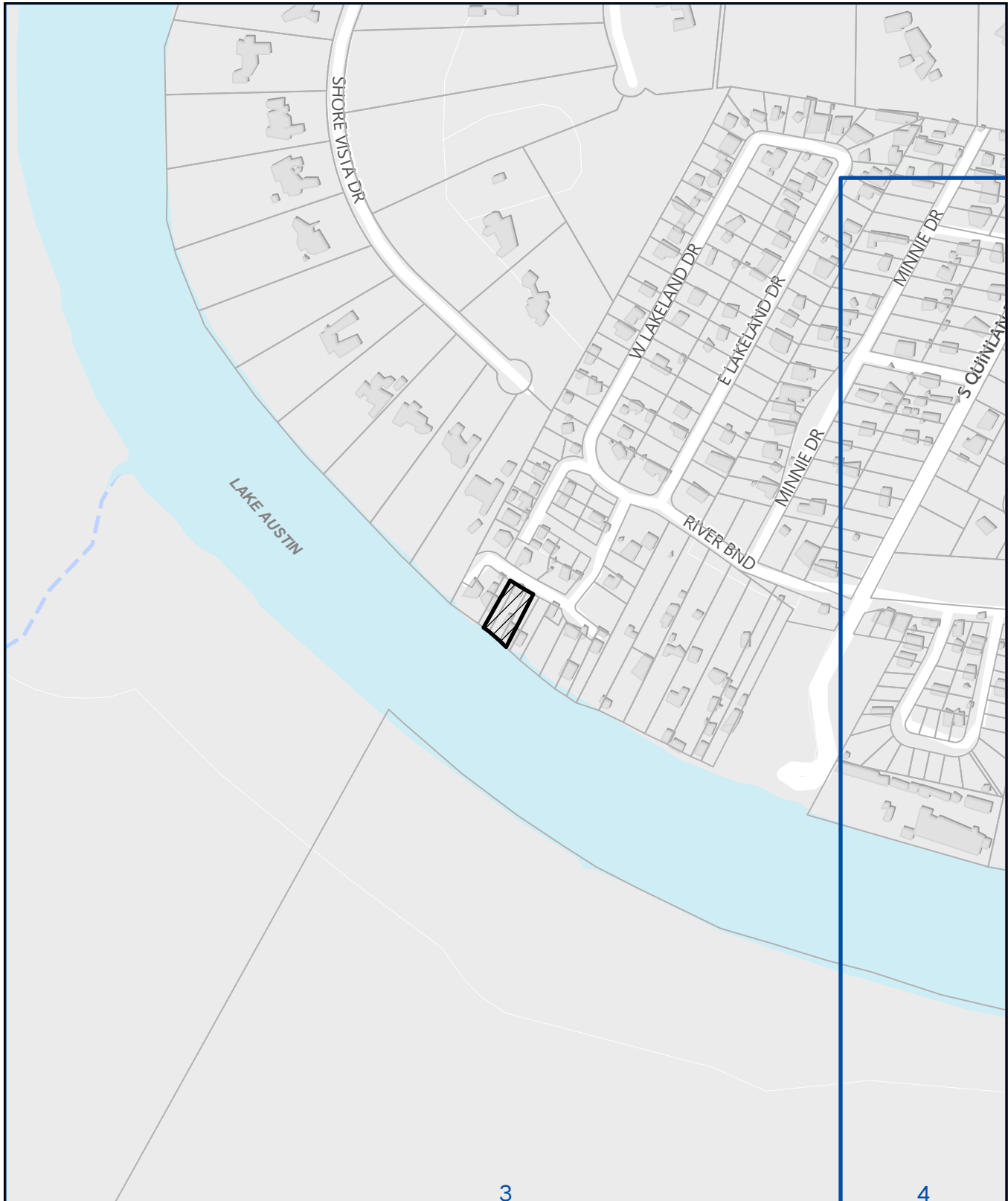


Page Index



Note: This product is for informational purposes and may not have been prepared for or be suitable for legal, engineering, or surveying purposes. It does not represent an on-the-ground survey and represents only the approximate relative location of property boundaries.

Basemap Source: Austin



## C7d-2025-0004 Disannexation Area (Page 3 of 15)

 Cobb & Johns Petition 1 Properties

 Page Index

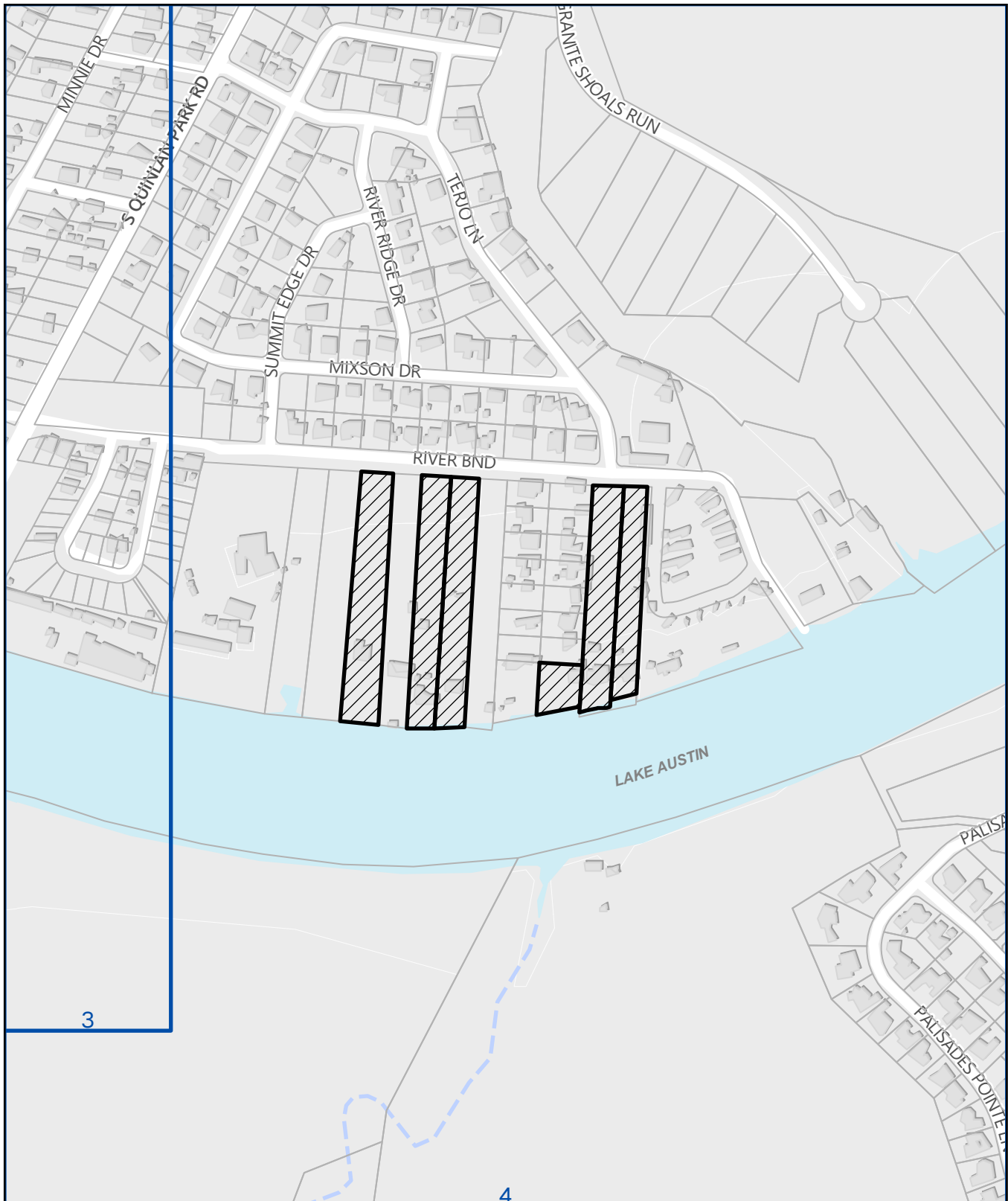
0 250 500 Feet



Note: This product is for informational purposes and may not have been prepared for or be suitable for legal, engineering, or surveying purposes. It does not represent an on-the-ground survey and represents only the approximate relative location of property boundaries.

Basemap Source: Austin





## C7d-2025-0004 Disannexation Area (Page 4 of 15)



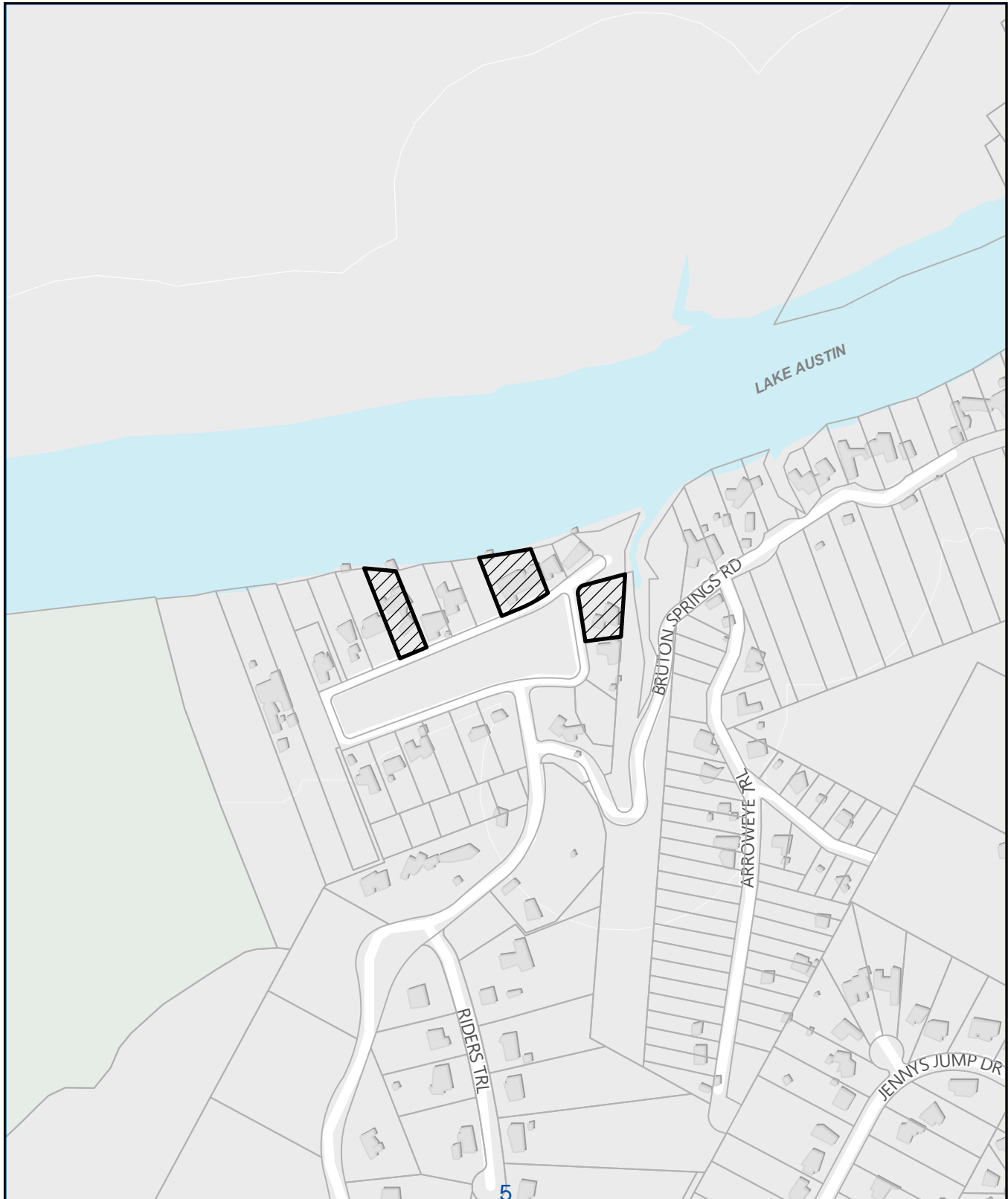
 Cobb & Johns Petition 1 Properties

 Page Index



Note: This product is for informational purposes and may not have been prepared for or be suitable for legal, engineering, or surveying purposes. It does not represent an on-the-ground survey and represents only the approximate relative location of property boundaries.

Basemap Source: Austin



## C7d-2025-0004 Disannexation Area (Page 5 of 15)



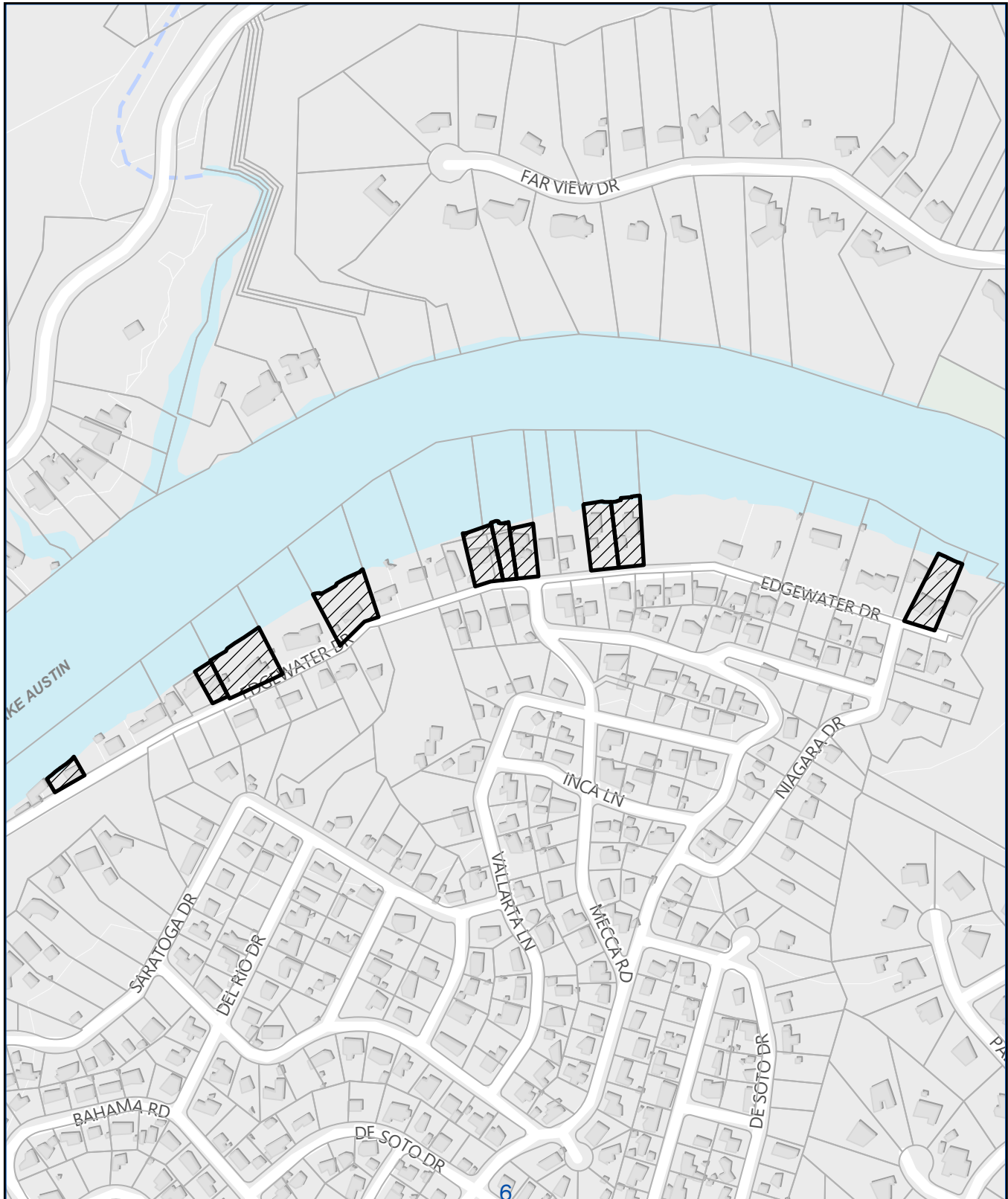
 Cobb & Johns Petition 1 Properties

 Page Index



Note: This product is for informational purposes and may not have been prepared for or be suitable for legal, engineering, or surveying purposes. It does not represent an on-the-ground survey and represents only the approximate relative location of property boundaries.

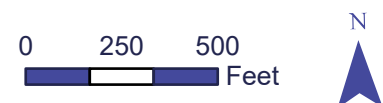
Basemap Source: Austin



## C7d-2025-0004 Disannexation Area (Page 6 of 15)

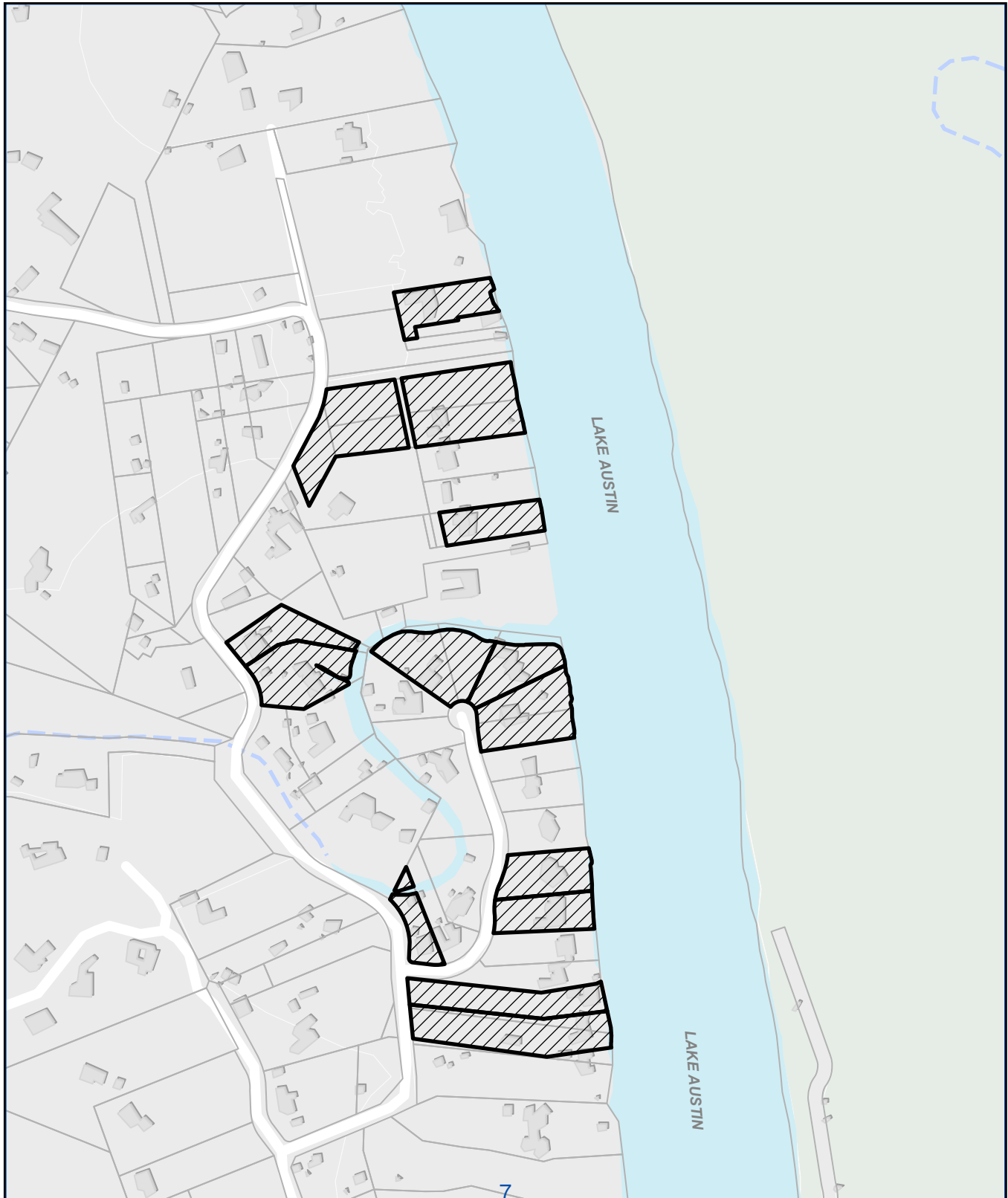
 Cobb & Johns Petition 1 Properties

 Page Index



Note: This product is for informational purposes and may not have been prepared for or be suitable for legal, engineering, or surveying purposes. It does not represent an on-the-ground survey and represents only the approximate relative location of property boundaries.

Basemap Source: Austin



## C7d-2025-0004 Disannexation Area (Page 7 of 15)



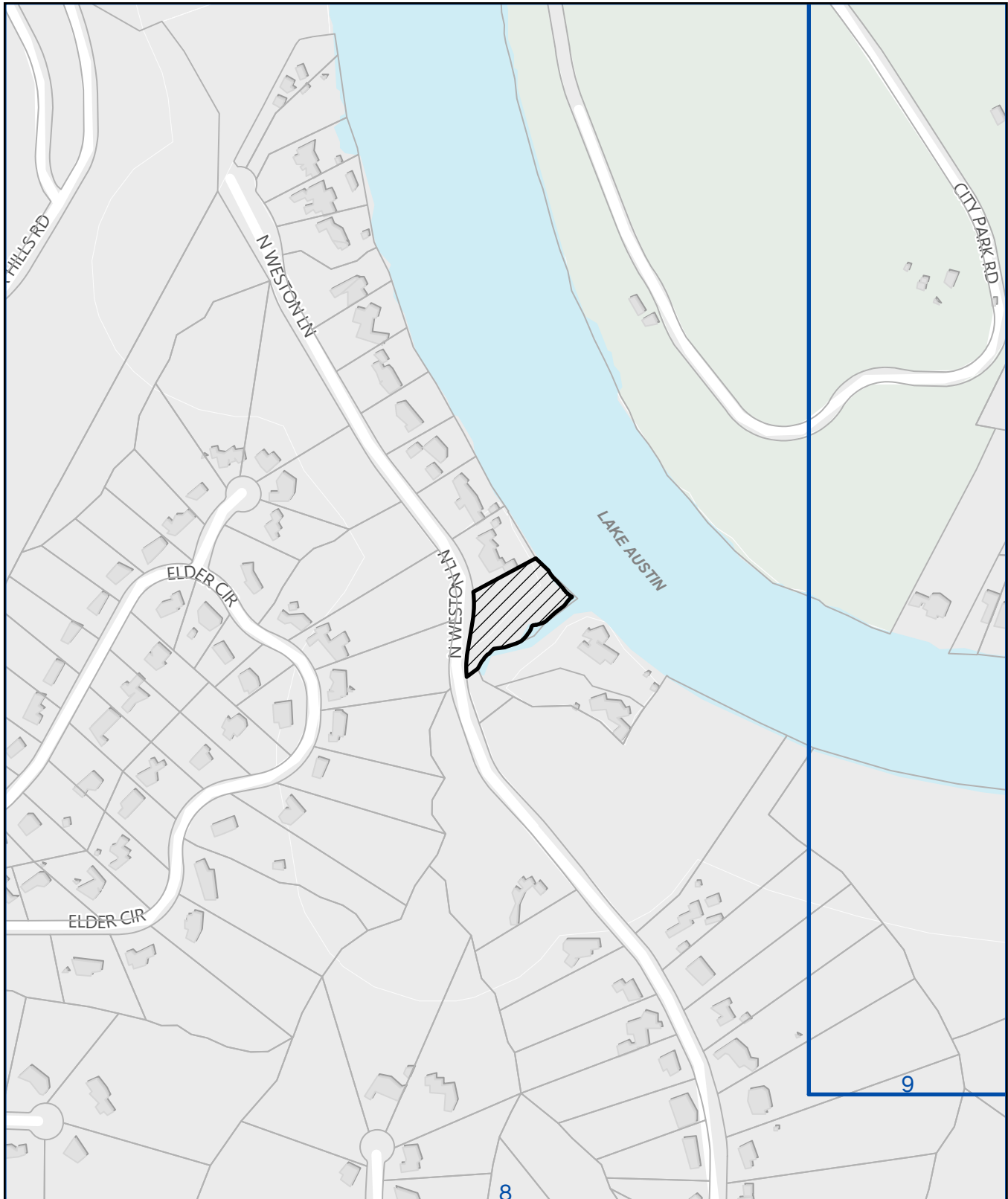
 Cobb & Johns Petition 1 Properties

 Page Index



Note: This product is for informational purposes and may not have been prepared for or be suitable for legal, engineering, or surveying purposes. It does not represent an on-the-ground survey and represents only the approximate relative location of property boundaries.

Basemap Source: Austin



## C7d-2025-0004 Disannexation Area (Page 8 of 15)



 Cobb & Johns Petition 1 Properties

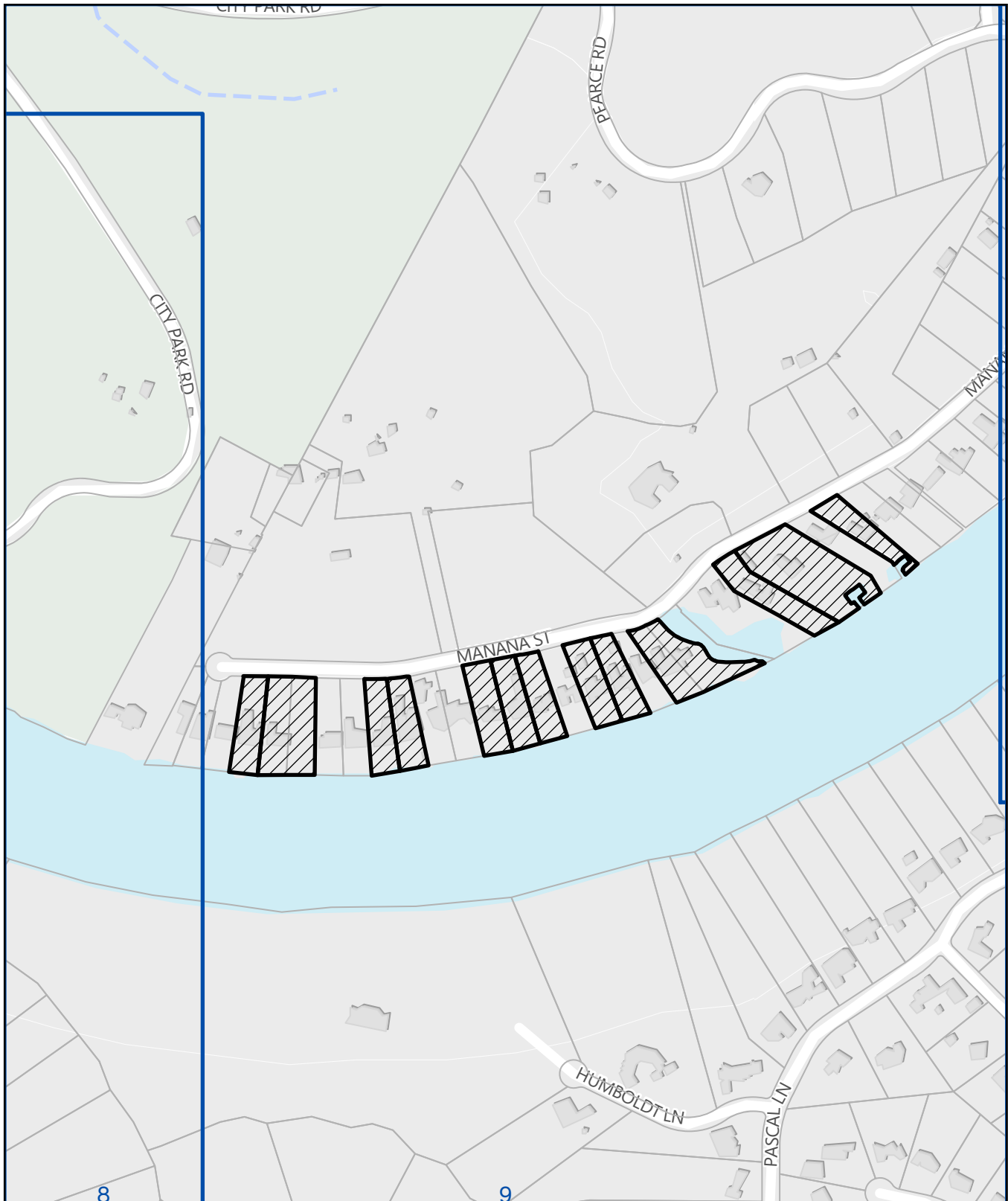
 Page Index



Note: This product is for informational purposes and may not have been prepared for or be suitable for legal, engineering, or surveying purposes. It does not represent an on-the-ground survey and represents only the approximate relative location of property boundaries.

Basemap Source: Austin





## C7d-2025-0004 Disannexation Area (Page 9 of 15)



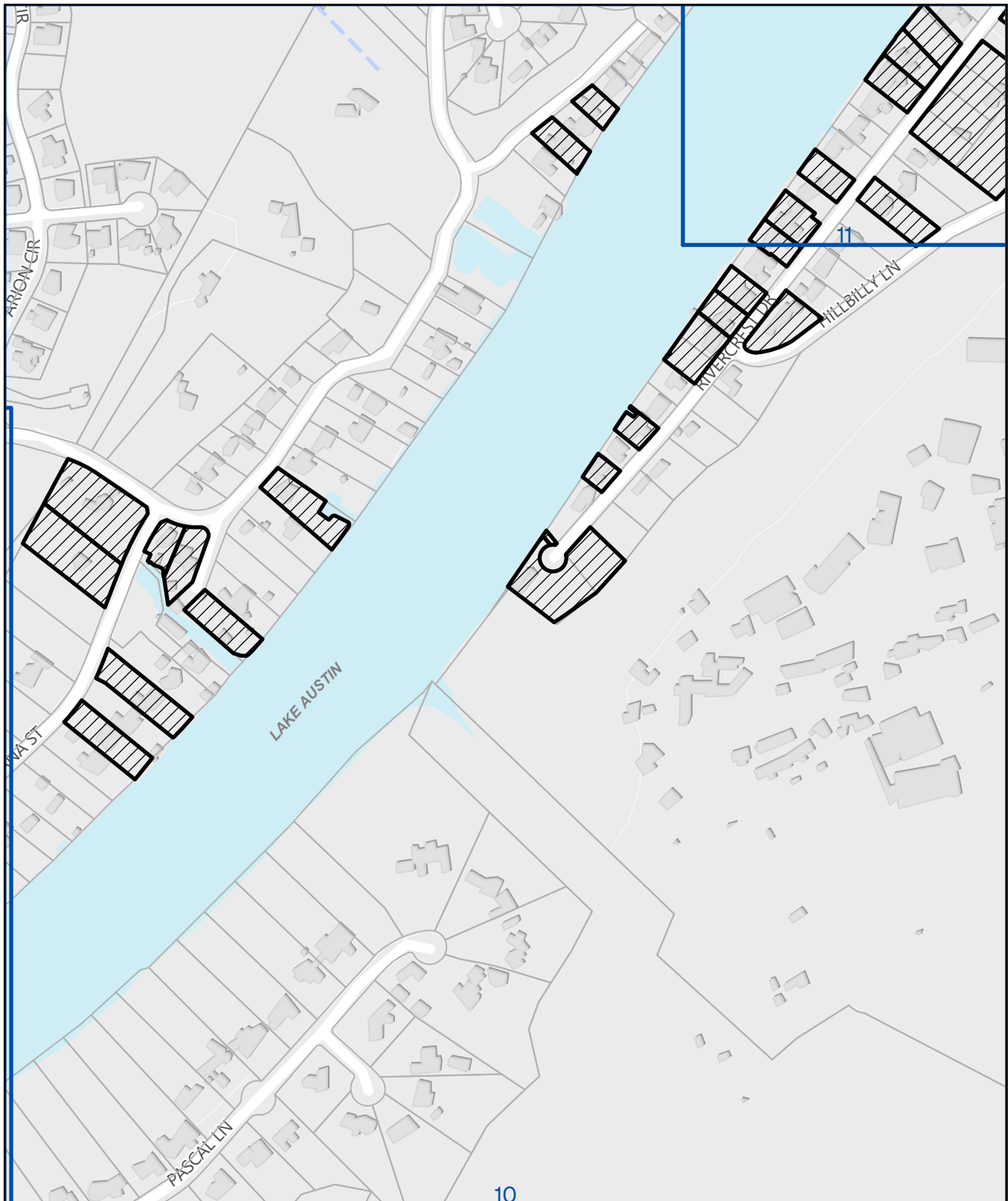
 Cobb & Johns Petition 1 Properties

 Page Index



Note: This product is for informational purposes and may not have been prepared for or be suitable for legal, engineering, or surveying purposes. It does not represent an on-the-ground survey and represents only the approximate relative location of property boundaries.

Basemap Source: Austin



## C7d-2025-0004 Disannexation Area (Page 10 of 15)



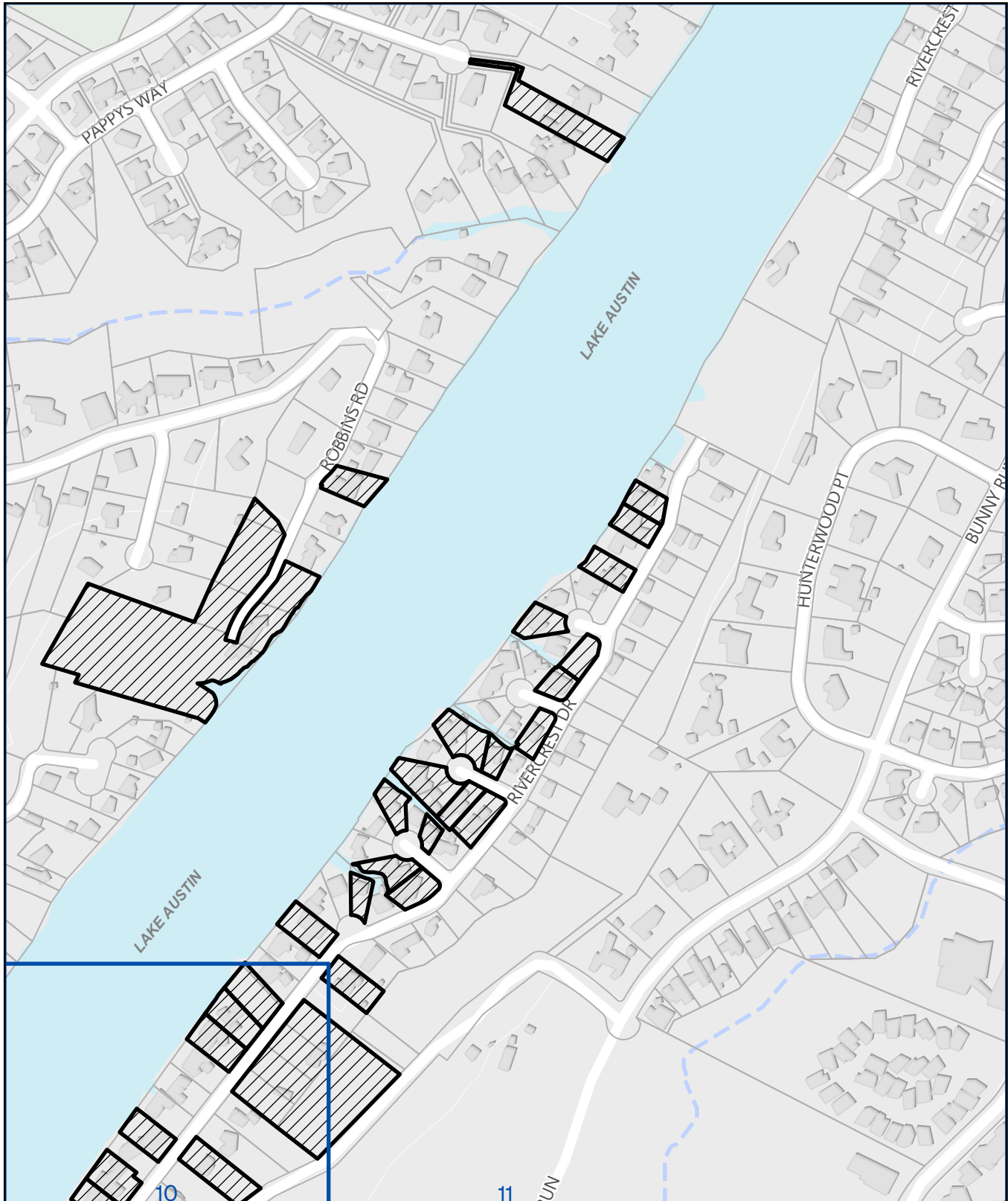
 Cobb & Johns Petition 1 Properties

 Page Index



Note: This product is for informational purposes and may not have been prepared for or be suitable for legal, engineering, or surveying purposes. It does not represent an on-the-ground survey and represents only the approximate relative location of property boundaries.

Basemap Source: Austin



## C7d-2025-0004 Disannexation Area (Page 11 of 15)



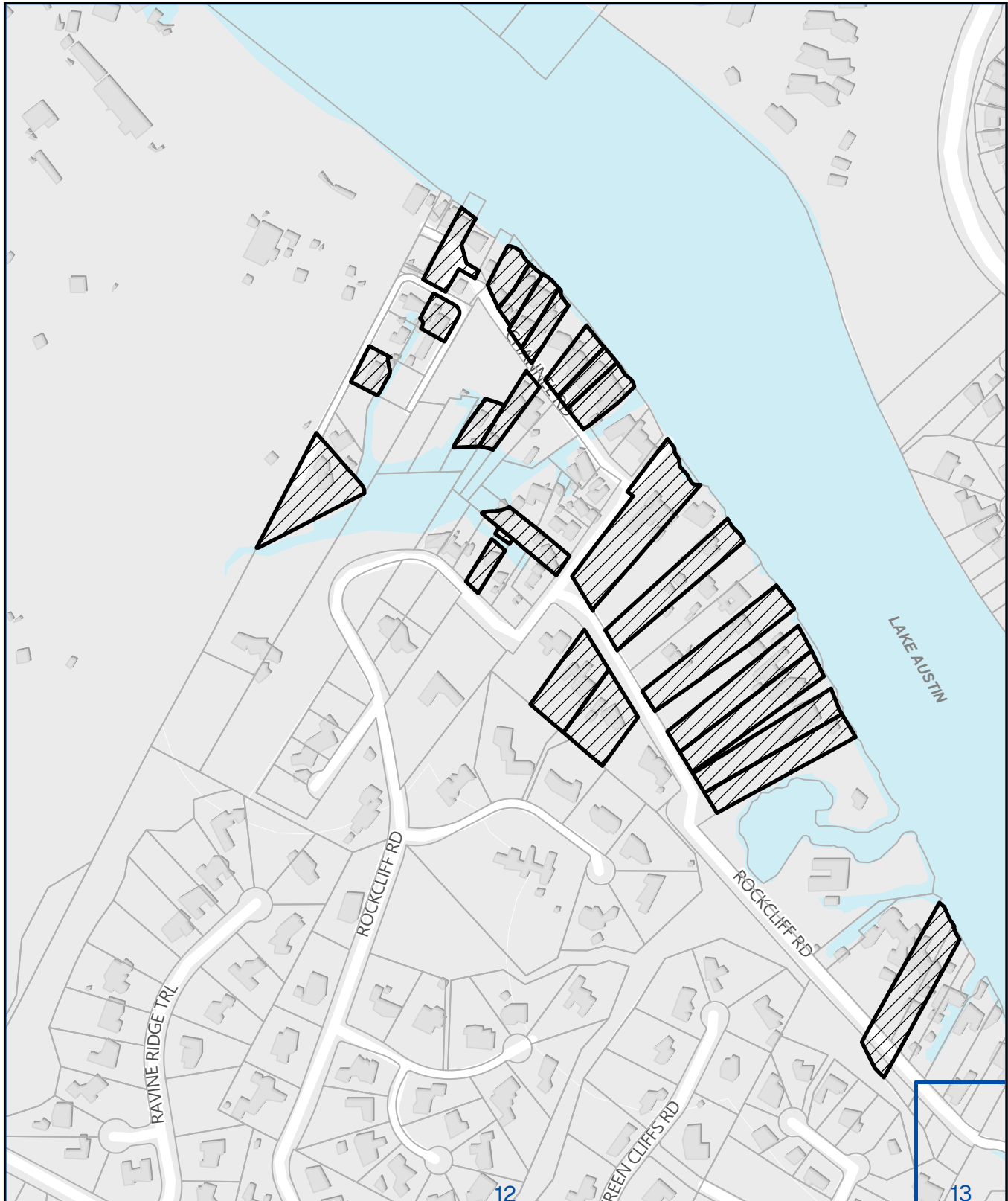
 Cobb & Johns Petition 1 Properties

 Page Index



Note: This product is for informational purposes and may not have been prepared for or be suitable for legal, engineering, or surveying purposes. It does not represent an on-the-ground survey and represents only the approximate relative location of property boundaries.

Basemap Source: Austin



## C7d-2025-0004 Disannexation Area (Page 12 of 15)



 Cobb & Johns Petition 1 Properties

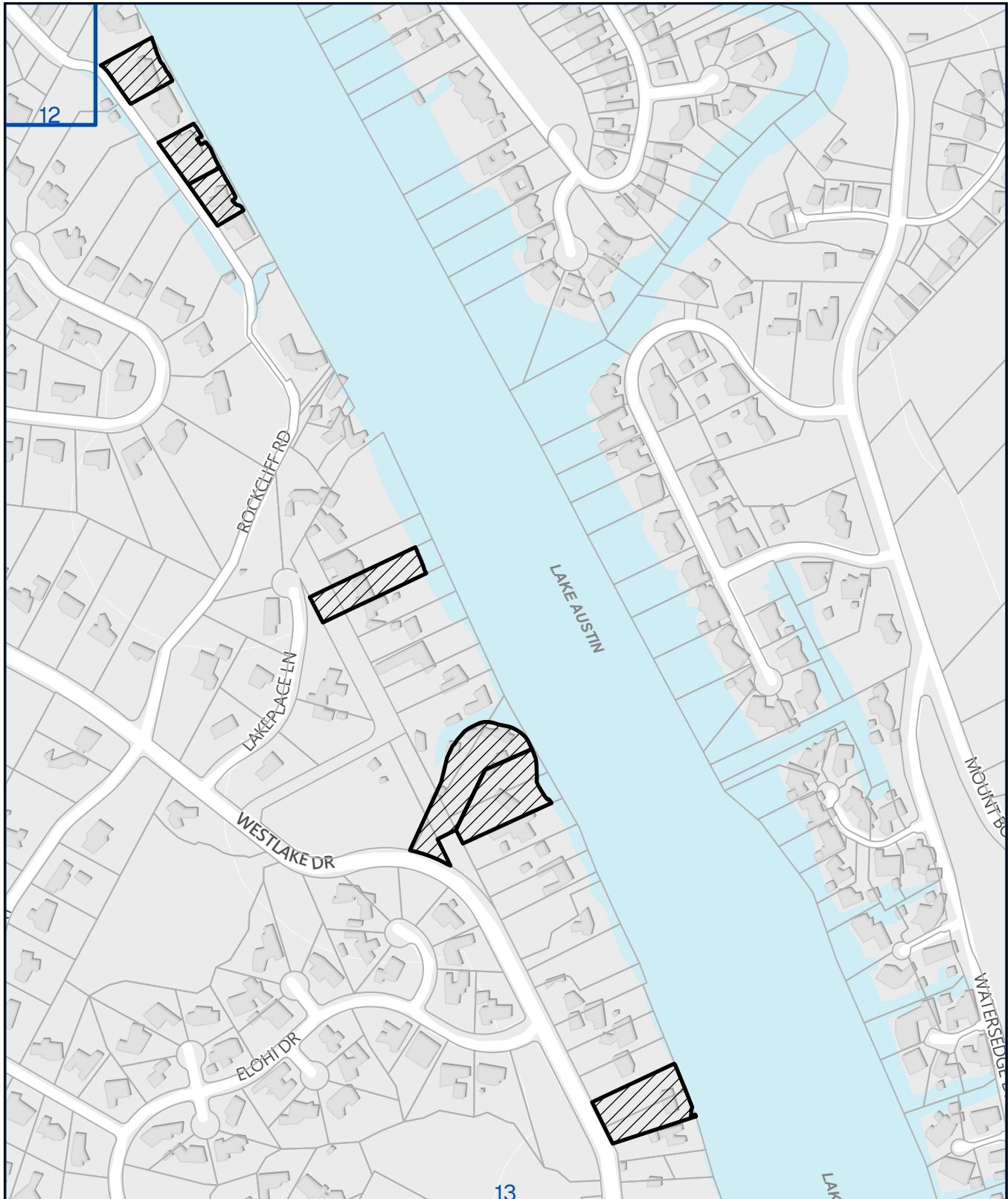
 Page Index



Note: This product is for informational purposes and may not have been prepared for or be suitable for legal, engineering, or surveying purposes. It does not represent an on-the-ground survey and represents only the approximate relative location of property boundaries.

Basemap Source: Austin





## C7d-2025-0004 Disannexation Area (Page 13 of 15)



 Cobb & Johns Petition 1 Properties

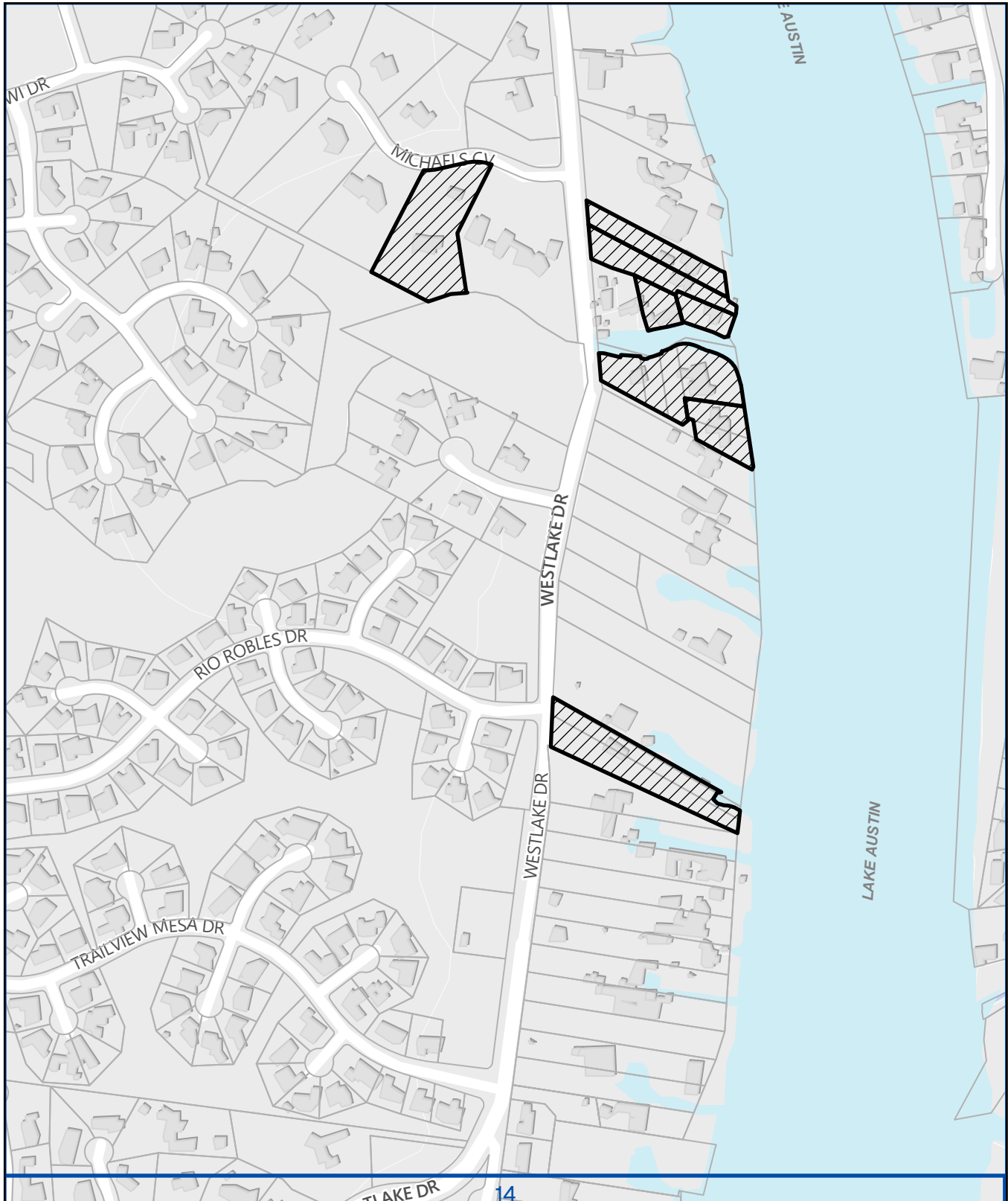
 Page Index



Note: This product is for informational purposes and may not have been prepared for or be suitable for legal, engineering, or surveying purposes. It does not represent an on-the-ground survey and represents only the approximate relative location of property boundaries.

Basemap Source: Austin





## C7d-2025-0004 Disannexation Area (Page 14 of 15)

0 250 500  
Feet



Cobb & Johns Petition 1  
Properties

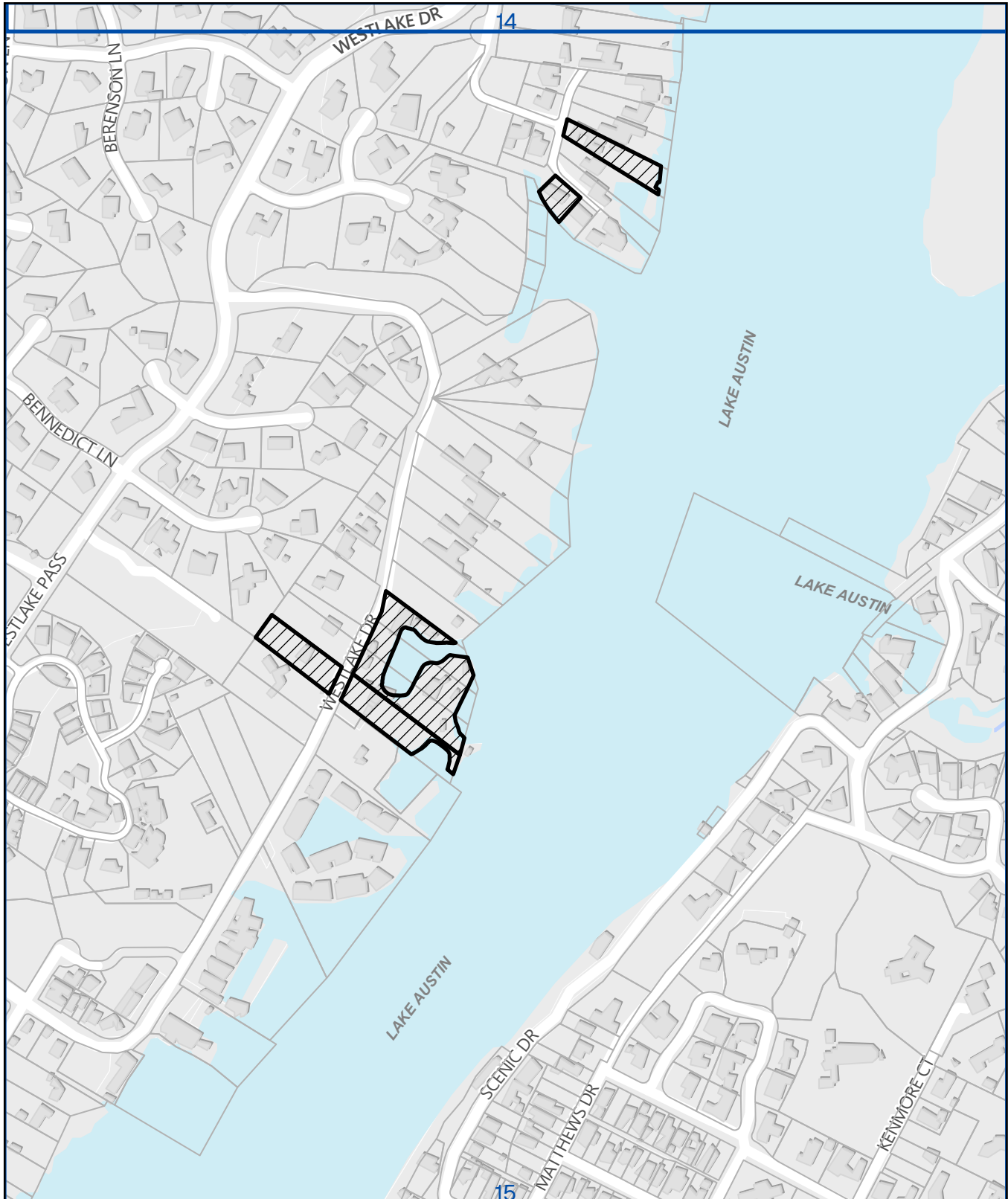


Page Index



Note: This product is for informational purposes and may not have been prepared for or be suitable for legal, engineering, or surveying purposes. It does not represent an on-the-ground survey and represents only the approximate relative location of property boundaries.

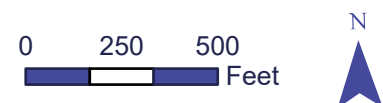
Basemap Source: Austin



## C7d-2025-0004 Disannexation Area (Page 15 of 15)

 Cobb & Johns Petition 1 Properties

 Page Index



Note: This product is for informational purposes and may not have been prepared for or be suitable for legal, engineering, or surveying purposes. It does not represent an on-the-ground survey and represents only the approximate relative location of property boundaries.

Basemap Source: Austin