


**REMOVING PROPERTIES FROM ETOD/DBETOD REZONING**  
**MOTION SHEET – MAYOR WATSON**

I move to remove the parcels identified on the attached maps (marked as Mayor Exhibits “1” through “13”).

**And** amend Part 1 of the ordinance to modify the number of acres being rezoned from approximately 1,104 acres to approximately 850 acres.

For the parcels identified on attached maps, City Code Section 25-2-247 (*Restrictions on New Applications*) is not triggered.



 Geographies proposed to be removed from rezoning

## CODE AMENDMENT AND REZONING CASE#: C20-2023-004

This product is for informational purposes and may not have been prepared for or be suitable for legal, engineering, or surveying purposes. It does not represent an on-the-ground survey and represents only the approximate relative location of property boundaries.

This product has been produced by the Planning Department for the sole purpose of geographic reference. No warranty is made by the City of Austin regarding specific accuracy or completeness.




0 250 500 Feet  




Created: 5/16/2024






 Geographies proposed to be removed from rezoning

## CODE AMENDMENT AND REZONING CASE#: C20-2023-004

This product is for informational purposes and may not have been prepared for or be suitable for legal, engineering, or surveying purposes. It does not represent an on-the-ground survey and represents only the approximate relative location of property boundaries.

This product has been produced by the Planning Department for the sole purpose of geographic reference. No warranty is made by the City of Austin regarding specific accuracy or completeness.




0 250 500 Feet  




**Created: 5/16/2024**



 Geographies proposed to be removed from rezoning

## CODE AMENDMENT AND REZONING CASE#: C20-2023-004

This product is for informational purposes and may not have been prepared for or be suitable for legal, engineering, or surveying purposes. It does not represent an on-the-ground survey and represents only the approximate relative location of property boundaries.

This product has been produced by the Planning Department for the sole purpose of geographic reference. No warranty is made by the City of Austin regarding specific accuracy or completeness.




0 250 500 Feet  




**Created: 5/16/2024**




 Geographies proposed to be removed from rezoning

## CODE AMENDMENT AND REZONING CASE#: C20-2023-004

This product is for informational purposes and may not have been prepared for or be suitable for legal, engineering, or surveying purposes. It does not represent an on-the-ground survey and represents only the approximate relative location of property boundaries.

This product has been produced by the Planning Department for the sole purpose of geographic reference. No warranty is made by the City of Austin regarding specific accuracy or completeness.



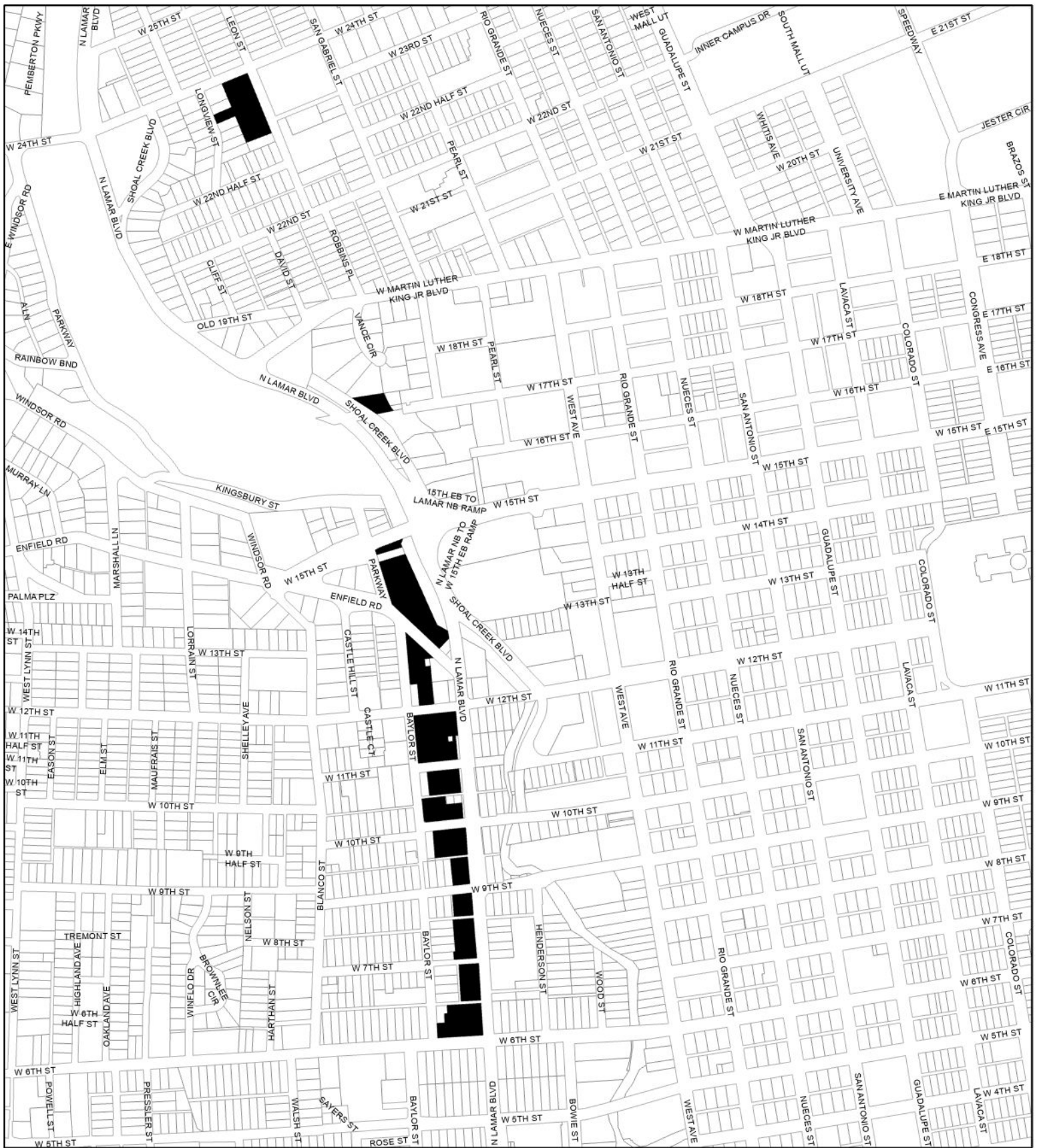
0 250 500 Feet  





**Created: 5/16/2024**








 Geographies proposed to be removed from rezoning

## CODE AMENDMENT AND REZONING CASE#: C20-2023-004

This product is for informational purposes and may not have been prepared for or be suitable for legal, engineering, or surveying purposes. It does not represent an on-the-ground survey and represents only the approximate relative location of property boundaries.

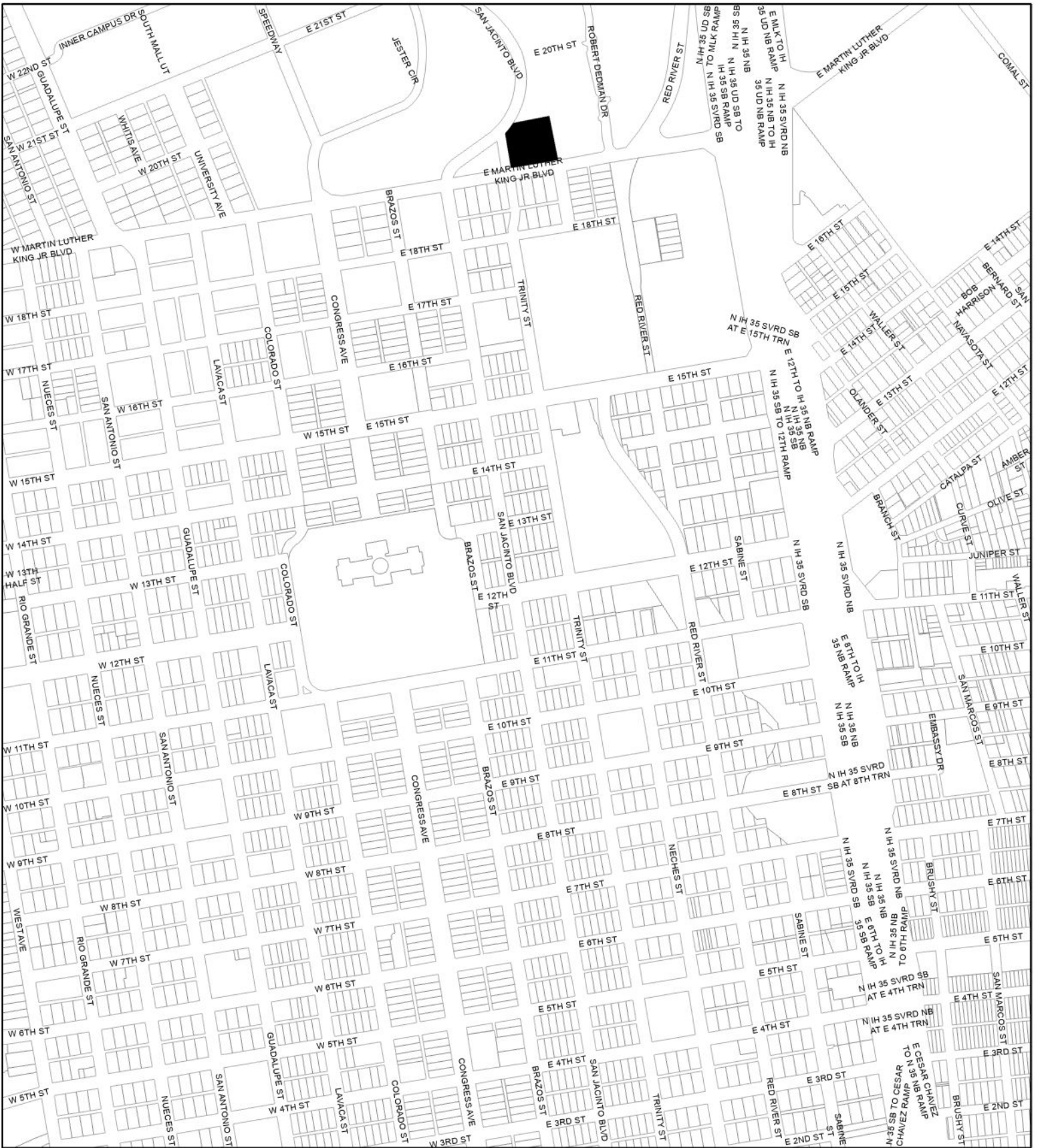
This product has been produced by the Planning Department for the sole purpose of geographic reference. No warranty is made by the City of Austin regarding specific accuracy or completeness.



0 250 500 Feet  




**Created: 5/16/2024**



Geographies proposed to be removed from rezoning

## CODE AMENDMENT AND REZONING CASE#: C20-2023-004

This product is for informational purposes and may not have been prepared for or be suitable for legal, engineering, or surveying purposes. It does not represent an on-the-ground survey and represents only the approximate relative location of property boundaries.

This product has been produced by the Planning Department for the sole purpose of geographic reference. No warranty is made by the City of Austin regarding specific accuracy or completeness.




0 250 500 Feet



Created: 5/16/2024



 Geographies proposed to be removed from rezoning

## CODE AMENDMENT AND REZONING CASE#: C20-2023-004

This product is for informational purposes and may not have been prepared for or be suitable for legal, engineering, or surveying purposes. It does not represent an on-the-ground survey and represents only the approximate relative location of property boundaries.

This product has been produced by the Planning Department for the sole purpose of geographic reference. No warranty is made by the City of Austin regarding specific accuracy or completeness.




0 250 500 Feet  




**Created: 5/16/2024**




 Geographies proposed to be removed from rezoning

## CODE AMENDMENT AND REZONING CASE#: C20-2023-004

This product is for informational purposes and may not have been prepared for or be suitable for legal, engineering, or surveying purposes. It does not represent an on-the-ground survey and represents only the approximate relative location of property boundaries.

This product has been produced by the Planning Department for the sole purpose of geographic reference. No warranty is made by the City of Austin regarding specific accuracy or completeness.




0 250 500 Feet  




**Created: 5/16/2024**





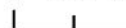
 Geographies proposed to be removed from rezoning

## CODE AMENDMENT AND REZONING CASE#: C20-2023-004

This product is for informational purposes and may not have been prepared for or be suitable for legal, engineering, or surveying purposes. It does not represent an on-the-ground survey and represents only the approximate relative location of property boundaries.

This product has been produced by the Planning Department for the sole purpose of geographic reference. No warranty is made by the City of Austin regarding specific accuracy or completeness.



0 250 500 Feet  




Created: 5/16/2024